






Roaring Brook Wind Power Project

Town of Martinsburg - Lewis County, New York

Figure 6: NYSDEC Freshwater Wetlands

Sheet 2 of 2

-  NYSDEC Freshwater Wetland
-  NYSDEC Jurisdictional 100 ft Upland Buffer
-  Limit of Workspace
-  Generating Site Boundary
-  Town Boundary

Notes:
 Data Source: NYSDEC Freshwater Wetlands Data. 100 ft upland buffer created utilizing ArcGIS software.