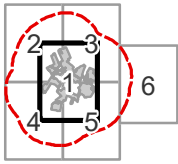


Mohawk Solar
Towns of Canajoharie and Minden,
Montgomery County, New York

Article 10 Application
Figure 4-5: Zoning Districts

Notes: 1. Basemap: ESRI StreetMap North America, 2008. 2. This map was generated in ArcMap by Environmental Design and Research on May 16, 2019. 3. This is a color graphic. Reproduction in grayscale may misrepresent the data.



Sheet 1 of 6

Proposed Facility Components

- Transformer
- O&M Building
- Fence Line
- Buried Collection Line
- Access Road
- PV Panel Array
- POI Switchyard
- Collection Substation
- Laydown Area
- Facility Site
- 2-Mile Study Area

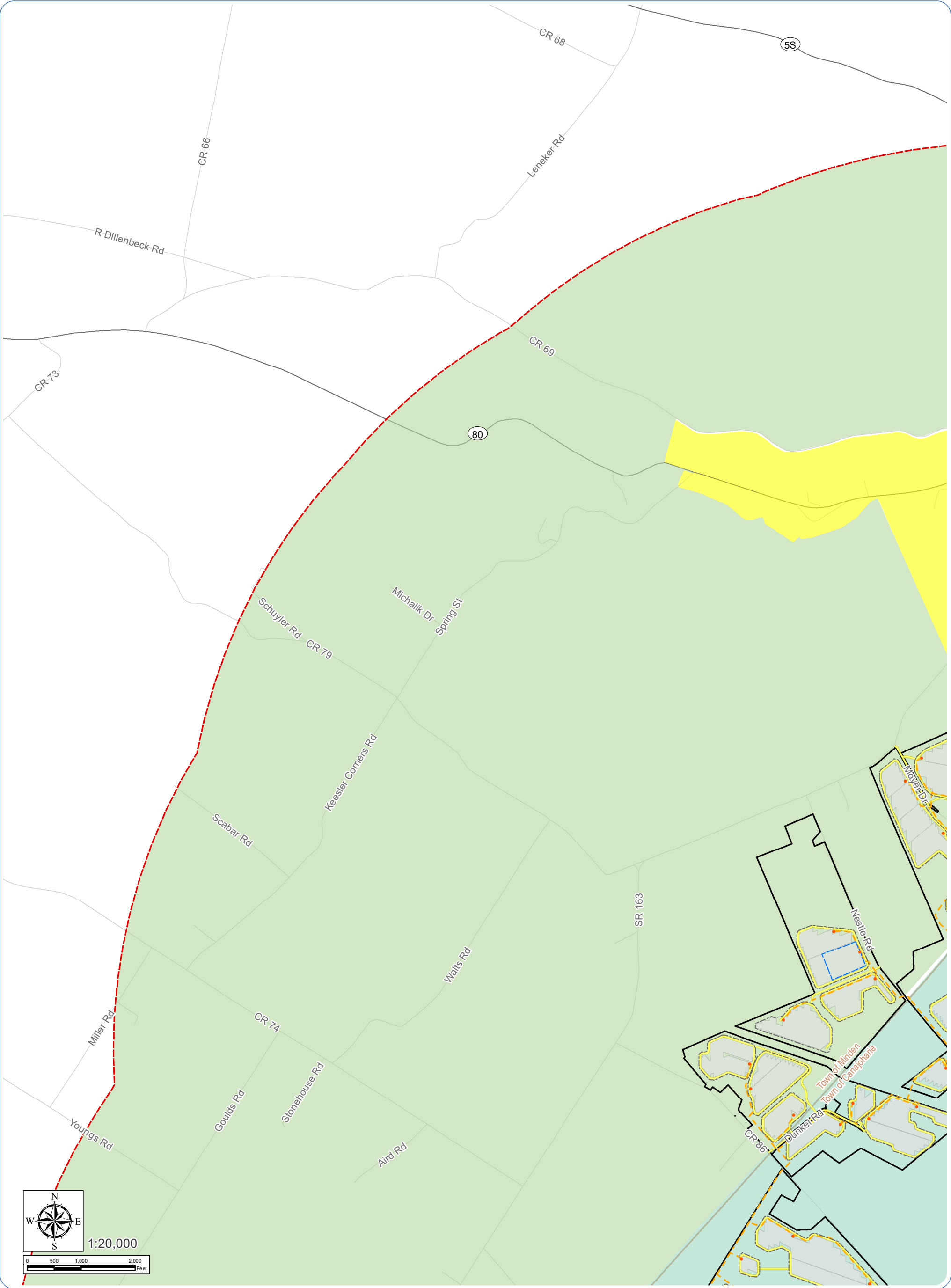
Zoning Districts

- Agricultural
- Agricultural/Rural Residential
- Residential
- Commercial

Civil Boundaries

- County Boundary
- City/Village Boundary
- Town Boundary

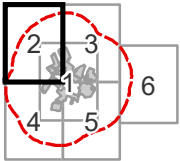




Mohawk Solar
Towns of Canajoharie and Minden,
Montgomery County, New York

Article 10 Application
Figure 4-5: Zoning Districts

Notes: 1. Basemap: ESRI StreetMap North America, 2008. 2. This map was generated in ArcMap by Environmental Design and Research on May 16, 2019. 3. This is a color graphic. Reproduction in grayscale may misrepresent the data.



Sheet 2 of 6

Proposed Facility Components

- Transformer
- Fence Line
- Buried Collection Line
- Access Road
- PV Panel Array
- Laydown Area
- Facility Site
- 2-Mile Study Area

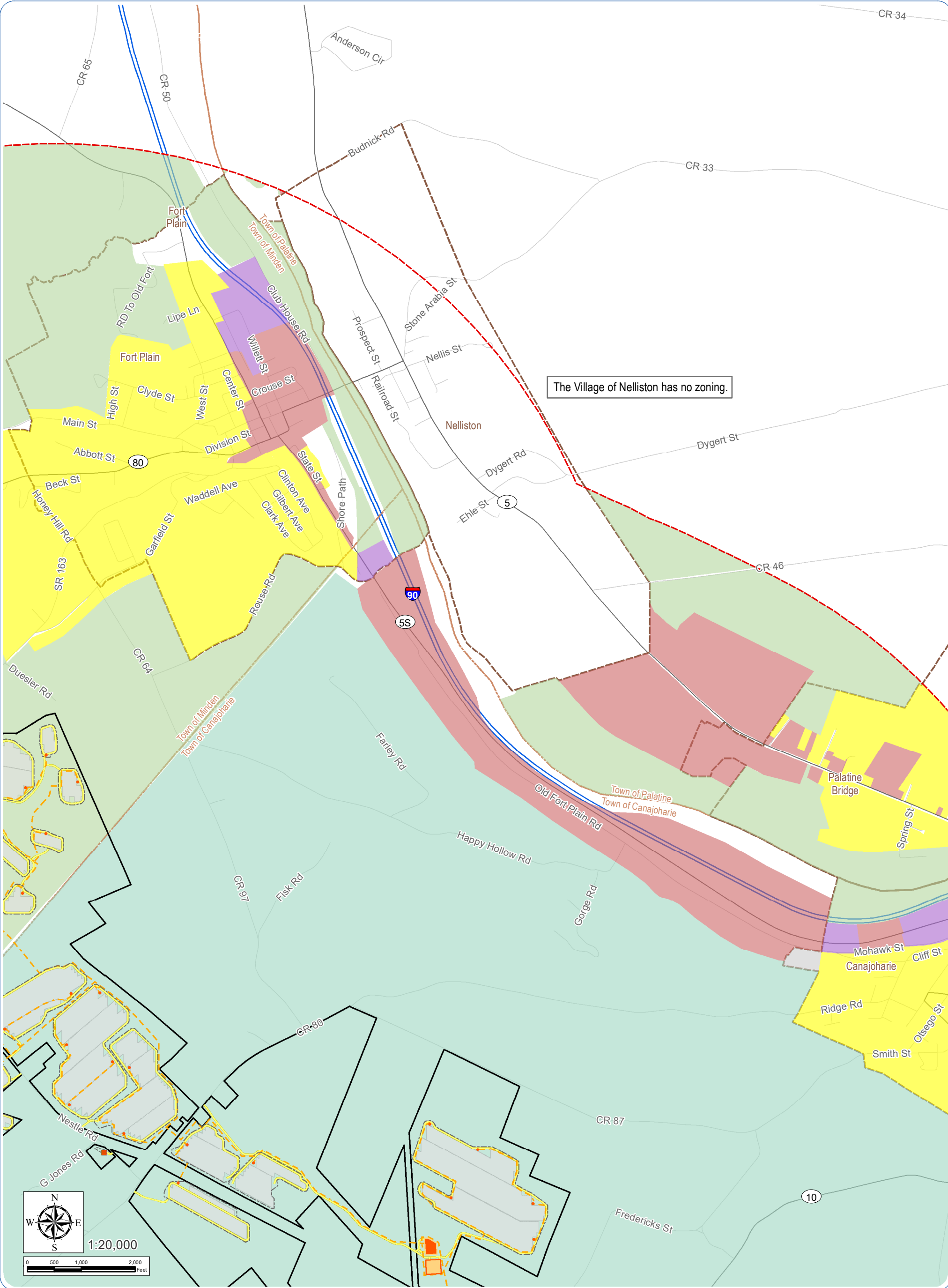
Zoning Districts

- Agricultural
- Agricultural/Rural Residential
- Residential

Civil Boundaries

- County Boundary
- Town Boundary

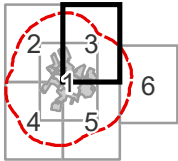




Mohawk Solar
Towns of Canajoharie and Minden,
Montgomery County, New York

Article 10 Application
Figure 4-5: Zoning Districts

Notes: 1. Basemap: ESRI StreetMap North America, 2008. 2. This map was generated in ArcMap by Environmental Design and Research on May 16, 2019. 3. This is a color graphic. Reproduction in grayscale may misrepresent the data.



Sheet 3 of 6

Proposed Facility Components

- Transformer
- O&M Building
- Fence Line
- Buried Collection Line
- Access Road
- PV Panel Array
- POI Switchyard
- Collection Substation
- Facility Site
- 2-Mile Study Area

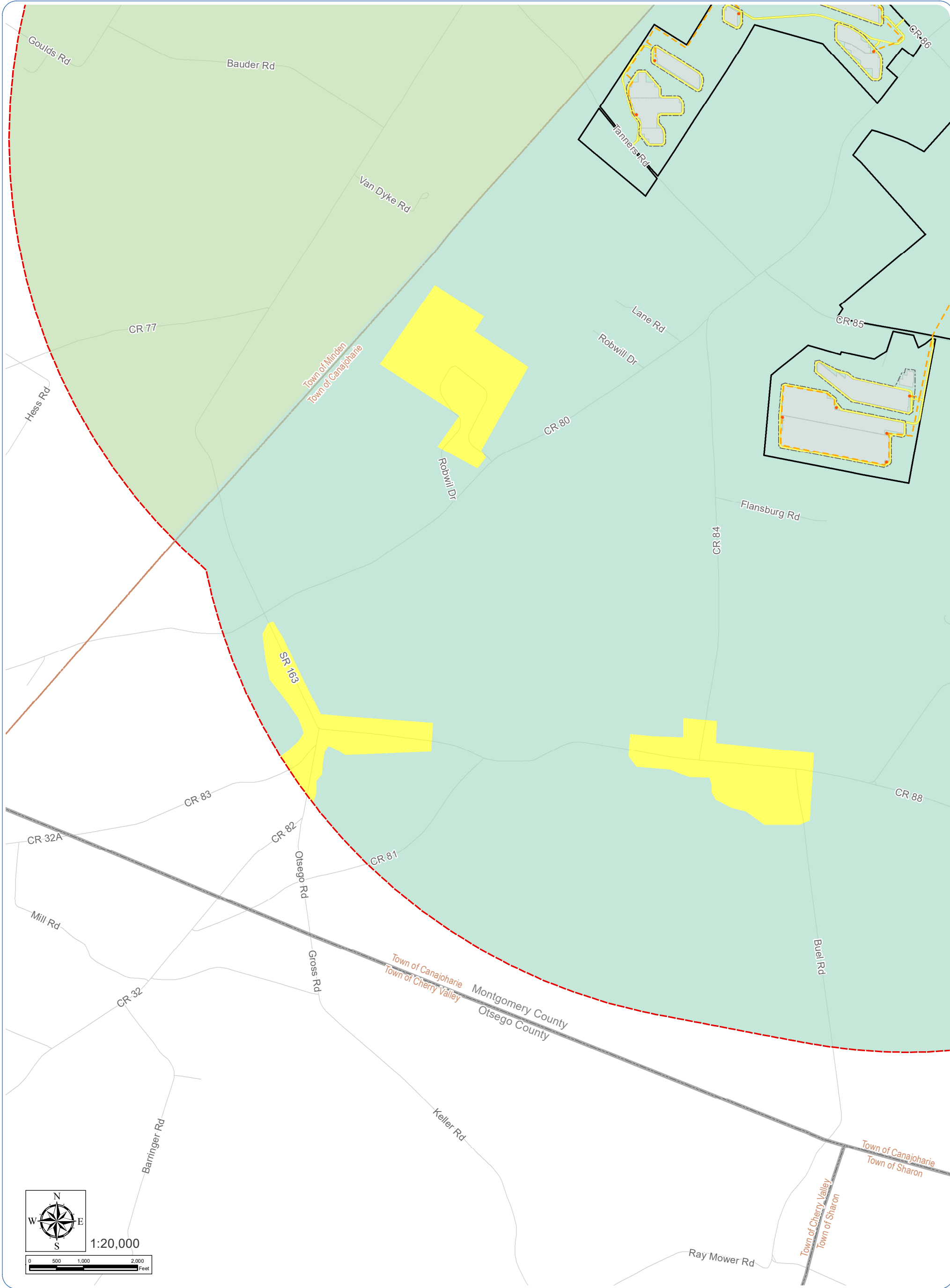
Zoning Districts

- Agricultural
- Agricultural/Rural Residential
- Residential
- Commercial
- Manufacturing
- Unknown

Civil Boundaries

- County Boundary
- City/Village Boundary
- Town Boundary





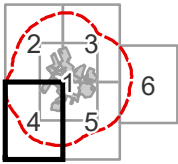
Mohawk Solar

Towns of Canajoharie and Minden,
Montgomery County, New York

Article 10 Application

Figure 4-5: Zoning Districts

Notes: 1. Basemap: ESRI StreetMap North America, 2008. 2. This map was generated in ArcMap by Environmental Design and Research on May 16, 2019. 3. This is a color graphic. Reproduction in grayscale may misrepresent the data.



Sheet 4 of 6

Proposed Facility Components

- Transformer
- Fence Line
- Buried Collection Line
- Access Road
- PV Panel Array
- Facility Site
- 2-Mile Study Area

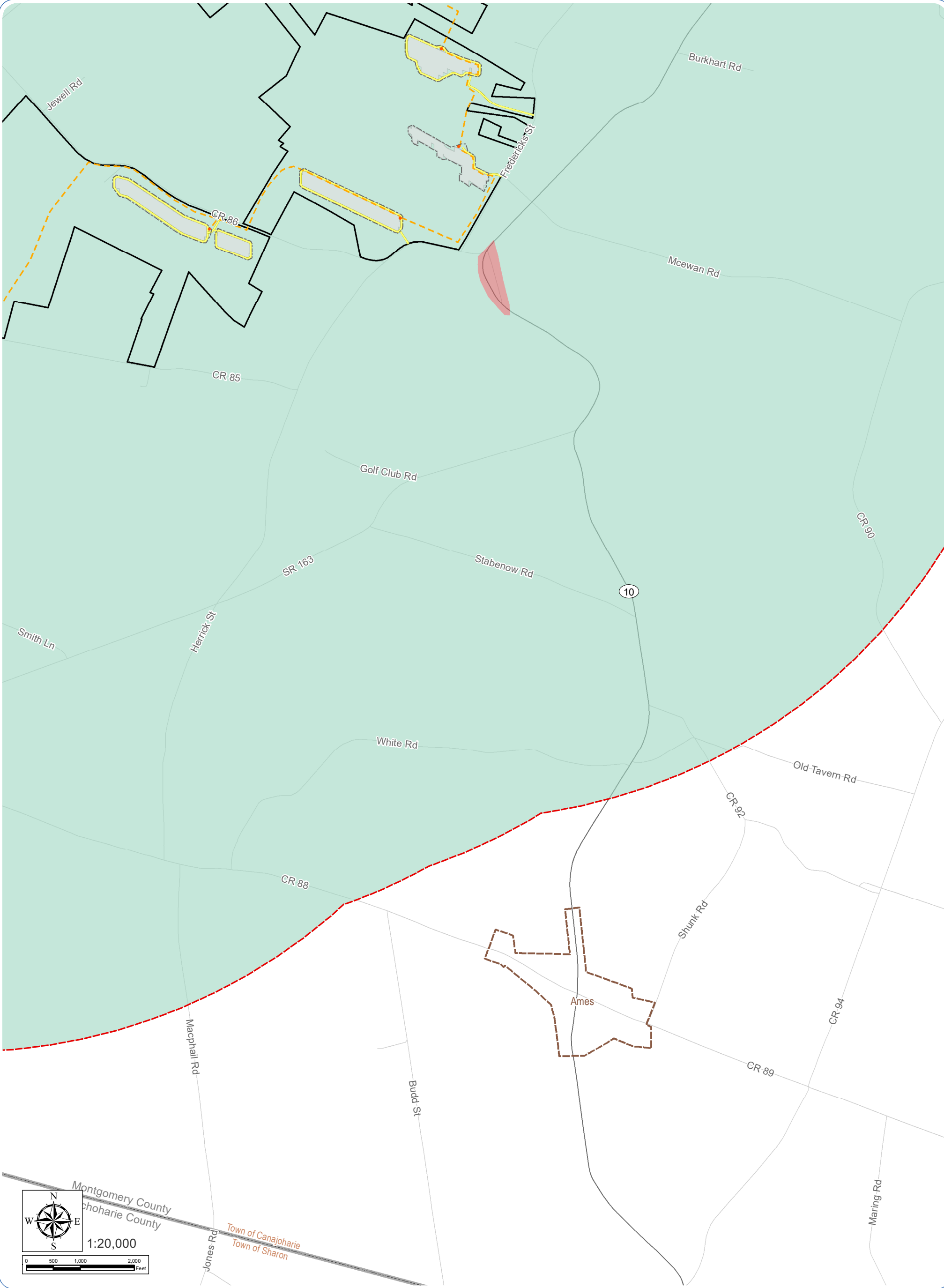
Zoning Districts

- Agricultural
- Agricultural/Rural
- Residential

Civil Boundaries

- County Boundary
- Town Boundary

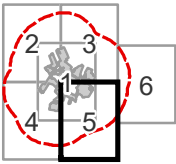




Mohawk Solar
Towns of Canajoharie and Minden,
Montgomery County, New York

Article 10 Application
Figure 4-5: Zoning Districts

Notes: 1. Basemap: ESRI StreetMap North America, 2008. 2. This map was generated in ArcMap by Environmental Design and Research on May 16, 2019. 3. This is a color graphic. Reproduction in grayscale may misrepresent the data.



Sheet 5 of 6

Proposed Facility Components

- Transformer
- Fence Line
- Buried Collection Line
- Access Road
- PV Panel Array
- Facility Site
- 2-Mile Study Area

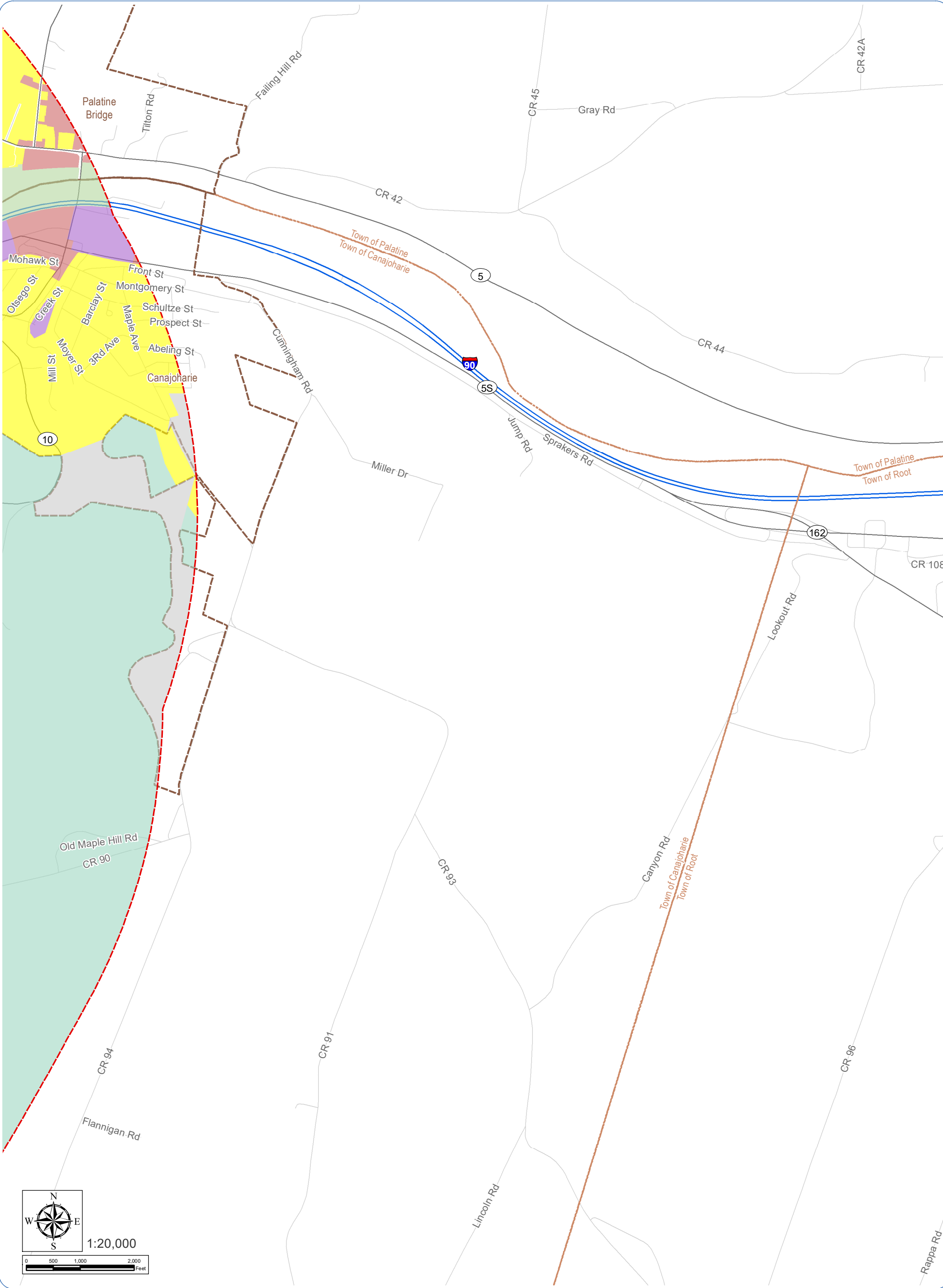
Zoning Districts

- Agricultural/Rural
- Residential
- Commercial

Civil Boundaries

- County Boundary
- City/Village Boundary
- Town Boundary

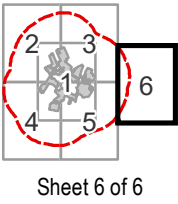




Mohawk Solar
Towns of Canajoharie and Minden,
Montgomery County, New York

Article 10 Application
Figure 4-5: Zoning Districts

Notes: 1. Basemap: ESRI StreetMap North America, 2008. 2. This map was generated in ArcMap by Environmental Design and Research on May 16, 2019. 3. This is a color graphic. Reproduction in grayscale may misrepresent the data.



Sheet 6 of 6

Proposed Facility Components
2-Mile Study Area

- Zoning Districts**
- Agricultural
 - Agricultural/Rural
 - Residential
 - Commercial
 - Manufacturing
 - Unknown

- Civil Boundaries**
- County Boundary
 - City/Village Boundary
 - Town Boundary

