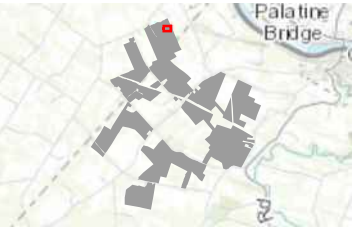


**Mohawk Solar**  
Towns of Canajoharie and  
Minden, Montgomery County,  
New York

Article 10 Application

**Figure 22-3: Wetland  
Impacts**

Sheet 1 of 35



**Proposed Facility Components**

- Transformer
- Fence Line
- Buried Collection Line
- Access Road
- PV Panel Array
- Facility Site

**Delineated  
Wetland/Stream**

- Delineated Stream
- Delineated Wetland

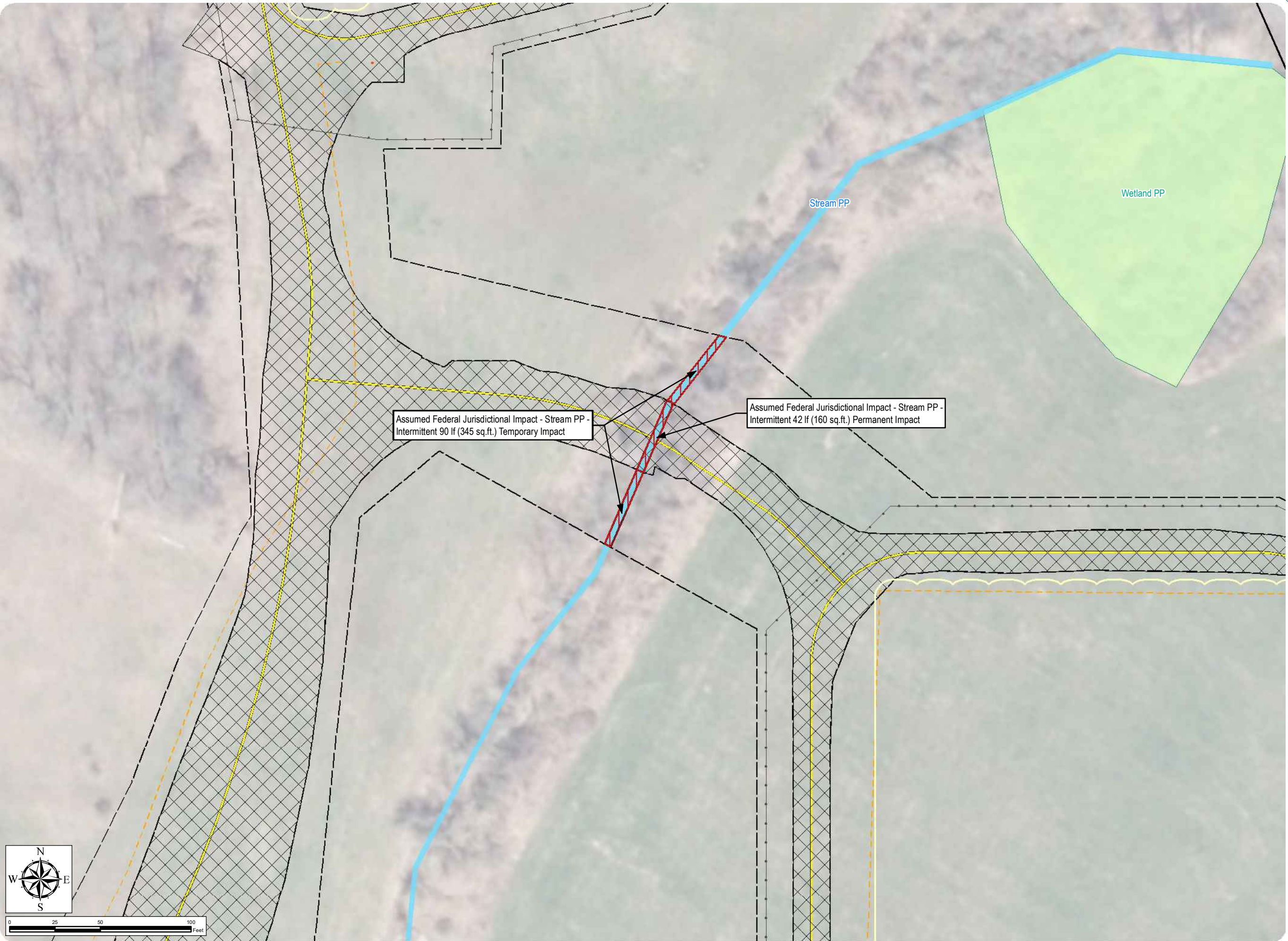
**Wetland/Stream Impact**

- Federal Jurisdictional Stream Impact

**Disturbance Areas**

- Limit of Permanent Disturbance
- Limit of Temporary Disturbance

Notes: 1. Proposed Facility Components are depicted using GIS centerlines and polygons for informational purposes only. All limits of disturbance and associated impact calculations are derived from the Preliminary Design Drawings. 2. Basemap: ESRI World Imagery Map Service. 3. This map was generated in ArcMap by Environmental Design and Research on May 31, 2019. 4. This is a color graphic. Reproduction in grayscale may misrepresent the data.



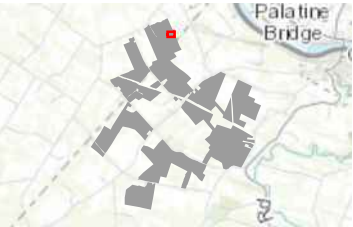


**Mohawk Solar**  
Towns of Canajoharie and  
Minden, Montgomery County,  
New York

Article 10 Application

**Figure 22-3: Wetland  
Impacts**

Sheet 2 of 35



**Proposed Facility Components**

- Fence Line
- Buried Collection Line
- Access Road
- PV Panel Array
- Facility Site

**Delineated  
Wetland/Stream**

- Delineated Wetland


**Wetland/Stream Impact**

- Federal Jurisdictional Temporary Impact

**Disturbance Areas**

- Limit of Permanent Disturbance
- Limit of Temporary Disturbance

Notes: 1. Proposed Facility Components are depicted using GIS centerlines and polygons for informational purposes only. All limits of disturbance and associated impact calculations are derived from the Preliminary Design Drawings. 2. Basemap: ESRI World Imagery Map Service. 3. This map was generated in ArcMap by Environmental Design and Research on May 31, 2019. 4. This is a color graphic. Reproduction in grayscale may misrepresent the data.



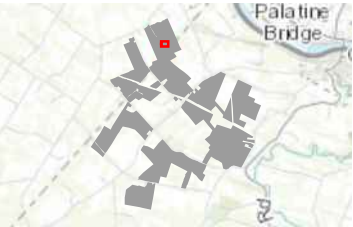


**Mohawk Solar**  
Towns of Canajoharie and  
Minden, Montgomery County,  
New York

Article 10 Application

**Figure 22-3: Wetland  
Impacts**

Sheet 3 of 35



**Proposed Facility Components**

- Fence Line
- Buried Collection Line
- Access Road
- Bore Location
- PV Panel Array
- Facility Site

**Delineated  
Wetland/Stream**

- Delineated Stream
- Delineated Wetland

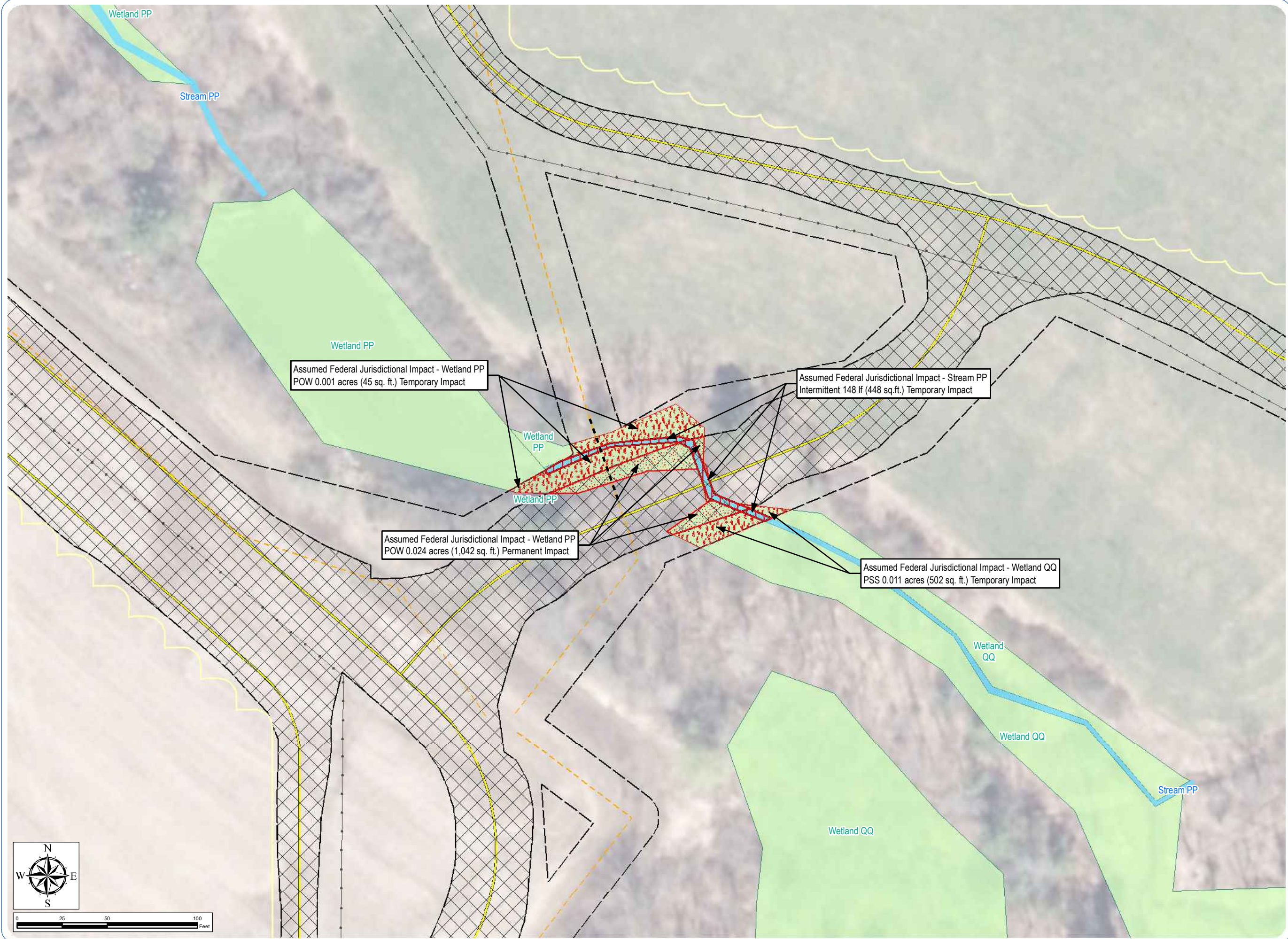
**Wetland/Stream Impact**

- Federal Jurisdictional Permanent Impact
- Federal Jurisdictional Temporary Impact
- Federal Jurisdictional Stream Impact

**Disturbance Areas**

- Limit of Permanent Disturbance
- Limit of Temporary Disturbance

Notes: 1. Proposed Facility Components are depicted using GIS centerlines and polygons for informational purposes only. All limits of disturbance and associated impact calculations are derived from the Preliminary Design Drawings. 2. Basemap: ESRI World Imagery Map Service. 3. This map was generated in ArcMap by Environmental Design and Research on May 31, 2019. 4. This is a color graphic. Reproduction in grayscale may misrepresent the data.



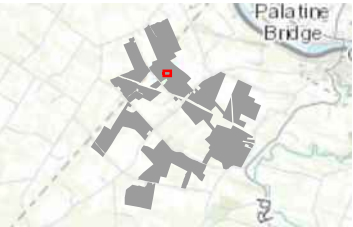


**Mohawk Solar**  
Towns of Canajoharie and  
Minden, Montgomery County,  
New York

Article 10 Application

**Figure 22-3: Wetland  
Impacts**

Sheet 4 of 35



**Proposed Facility Components**

- Fence Line
- Buried Collection Line
- Access Road
- PV Panel Array
- Facility Site

**Delineated  
Wetland/Stream**

- Delineated Wetland


**Wetland/Stream Impact**

- Federal Jurisdictional Temporary Impact

**Disturbance Areas**

- Limit of Permanent Disturbance
- Limit of Temporary Disturbance

Notes: 1. Proposed Facility Components are depicted using GIS centerlines and polygons for informational purposes only. All limits of disturbance and associated impact calculations are derived from the Preliminary Design Drawings. 2. Basemap: ESRI World Imagery Map Service. 3. This map was generated in ArcMap by Environmental Design and Research on May 31, 2019. 4. This is a color graphic. Reproduction in grayscale may misrepresent the data.



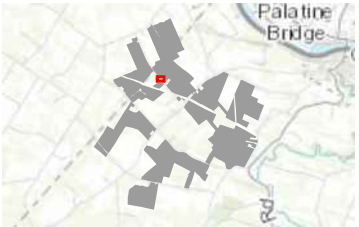


**Mohawk Solar**  
Towns of Canajoharie and  
Minden, Montgomery County,  
New York

**Article 10 Application**

**Figure 22-3: Wetland  
Impacts**

Sheet 5 of 35



**Proposed Facility Components**

- Fence Line
- Buried Collection Line
- Access Road
- Bore Location
- PV Panel Array
- Facility Site

**Delineated  
Wetland/Stream**

- Delineated Wetland

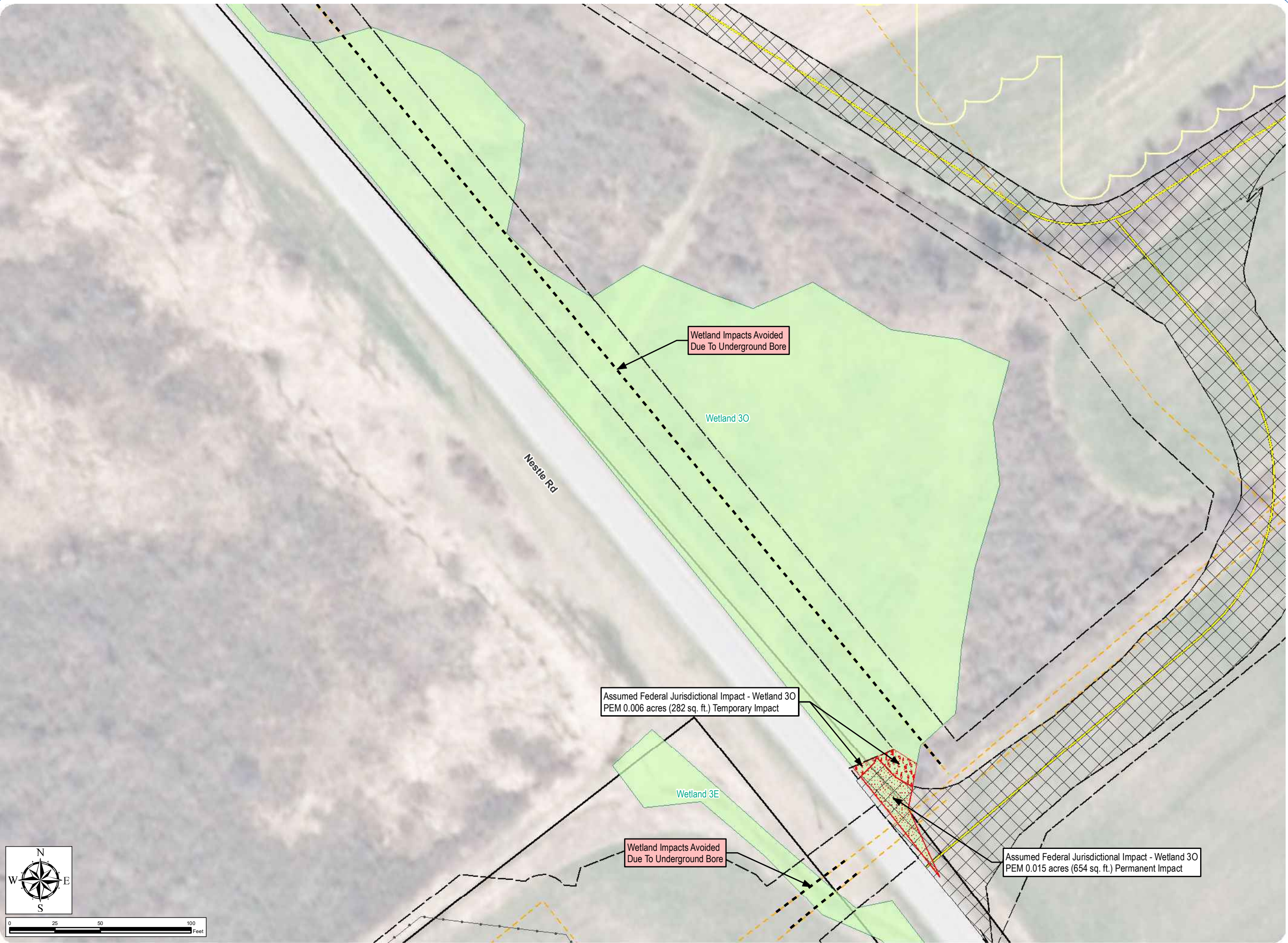
**Wetland/Stream Impact**

- Federal Jurisdictional Permanent Impact
- Federal Jurisdictional Temporary Impact

**Disturbance Areas**

- Limit of Permanent Disturbance
- Limit of Temporary Disturbance

Notes: 1. Proposed Facility Components are depicted using GIS centerlines and polygons for informational purposes only. All limits of disturbance and associated impact calculations are derived from the Preliminary Design Drawings. 2. Basemap: ESRI World Imagery Map Service. 3. This map was generated in ArcMap by Environmental Design and Research on May 31, 2019. 4. This is a color graphic. Reproduction in grayscale may misrepresent the data.



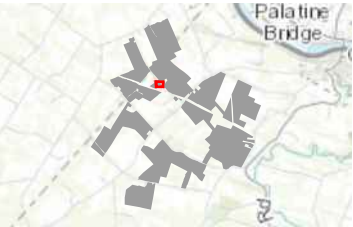


**Mohawk Solar**  
Towns of Canajoharie and  
Minden, Montgomery County,  
New York

Article 10 Application

**Figure 22-3: Wetland  
Impacts**

Sheet 6 of 35



**Proposed Facility Components**

- Transformer
- Fence Line
- Buried Collection Line
- Access Road
- PV Panel Array
- Facility Site

**Delineated  
Wetland/Stream**

- Delineated Wetland

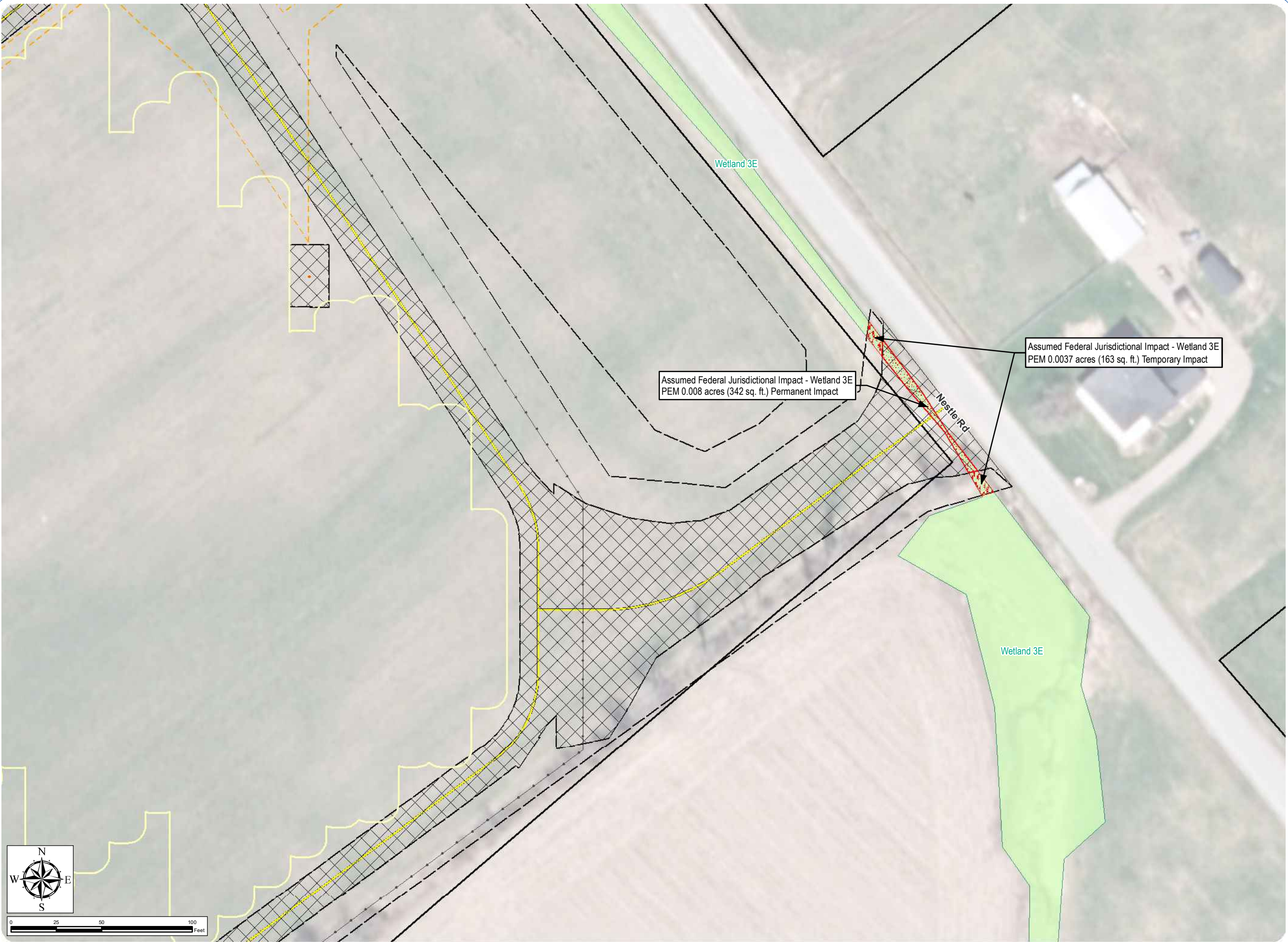
**Wetland/Stream Impact**

- Federal Jurisdictional Permanent Impact
- Federal Jurisdictional Temporary Impact

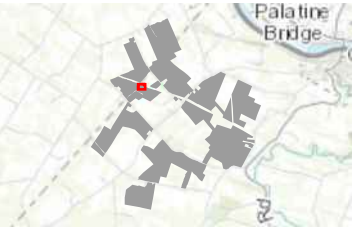
**Disturbance Areas**

- Limit of Permanent Disturbance
- Limit of Temporary Disturbance

Notes: 1. Proposed Facility Components are depicted using GIS centerlines and polygons for informational purposes only. All limits of disturbance and associated impact calculations are derived from the Preliminary Design Drawings. 2. Basemap: ESRI World Imagery Map Service. 3. This map was generated in ArcMap by Environmental Design and Research on May 31, 2019. 4. This is a color graphic. Reproduction in grayscale may misrepresent the data.







**Proposed Facility Components**

- Fence Line
- Access Road
- PV Panel Array
- Facility Site

**Delineated  
Wetland/Stream**

- Delineated Wetland

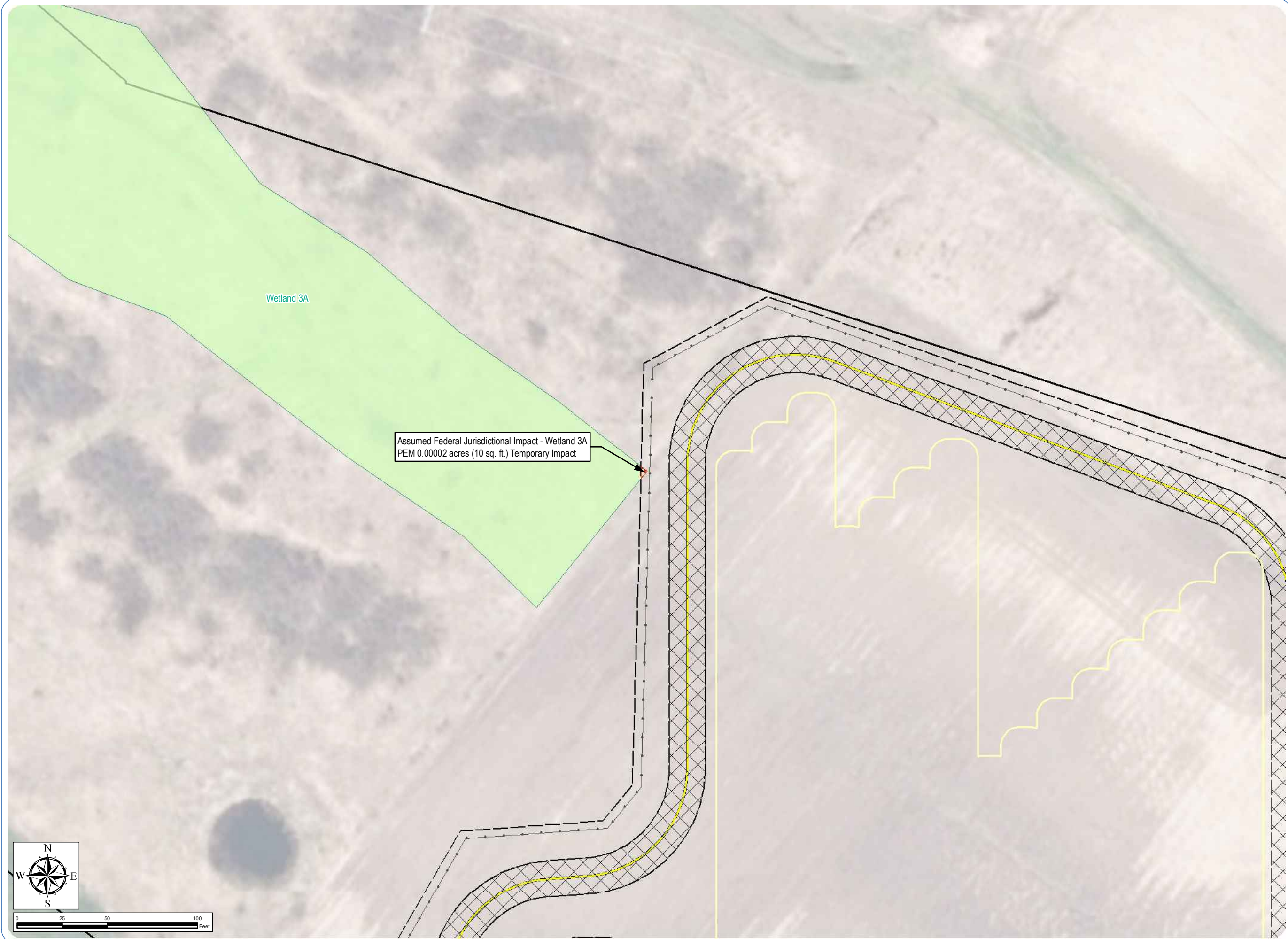
**Wetland/Stream Impact**

- Federal Jurisdictional Temporary Impact

**Disturbance Areas**

- Limit of Permanent Disturbance
- Limit of Temporary Disturbance

Notes: 1. Proposed Facility Components are depicted using GIS centerlines and polygons for informational purposes only. All limits of disturbance and associated impact calculations are derived from the Preliminary Design Drawings. 2. Basemap: ESRI World Imagery Map Service. 3. This map was generated in ArcMap by Environmental Design and Research on May 31, 2019. 4. This is a color graphic. Reproduction in grayscale may misrepresent the data.

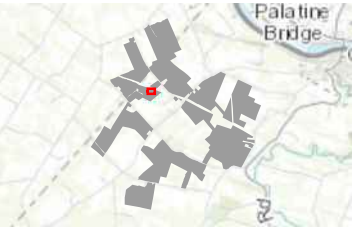




**Mohawk Solar**  
Towns of Canajoharie and  
Minden, Montgomery County,  
New York

Article 10 Application  
**Figure 22-3: Wetland  
Impacts**

Sheet 8 of 35



**Proposed Facility Components**

- Transformer
- Fence Line
- Buried Collection Line
- Access Road
- PV Panel Array
- Facility Site

**Delineated  
Wetland/Stream**

- Delineated Wetland

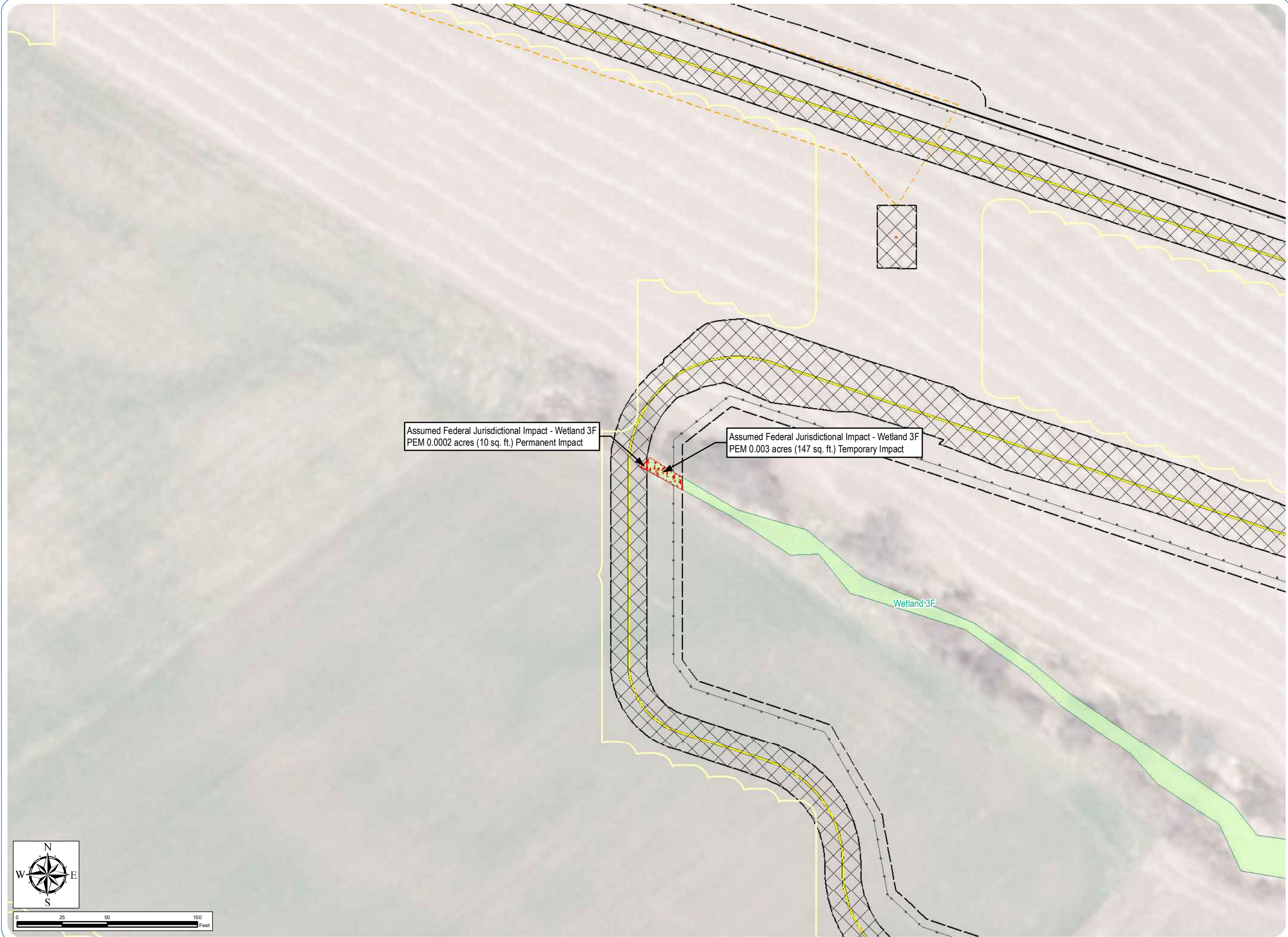
**Wetland/Stream Impact**

- Federal Jurisdictional Permanent Impact
- Federal Jurisdictional Temporary Impact

**Disturbance Areas**

- Limit of Permanent Disturbance
- Limit of Temporary Disturbance

Notes: 1. Proposed Facility Components are depicted using GIS centerlines and polygons for informational purposes only. All limits of disturbance and associated impact calculations are derived from the Preliminary Design Drawings. 2. Basemap: ESRI World Imagery Map Service. 3. This map was generated in ArcMap by Environmental Design and Research on May 31, 2019. 4. This is a color graphic. Reproduction in grayscale may misrepresent the data.

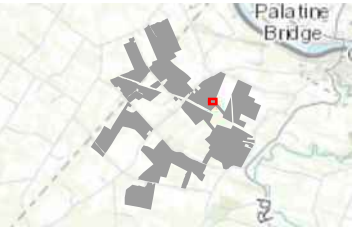




**Mohawk Solar**  
Towns of Canajoharie and  
Minden, Montgomery County,  
New York

Article 10 Application  
**Figure 22-3: Wetland  
Impacts**

Sheet 9 of 35

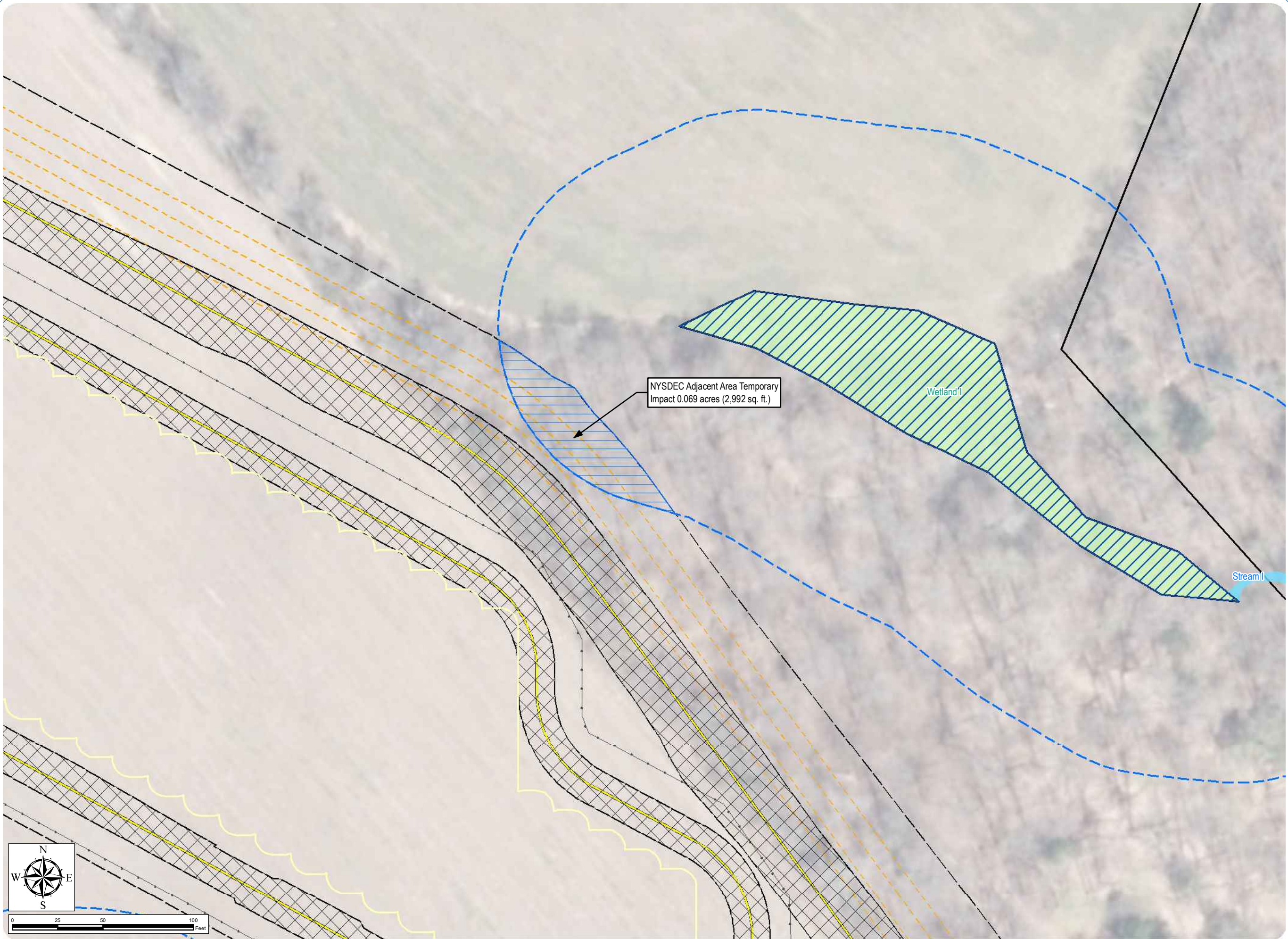


- Proposed Facility Components**
- Fence Line
  - Buried Collection Line
  - Access Road
  - PV Panel Array
  - Facility Site

- Delineated Wetland/Stream**
- Delineated Stream
  - Delineated Wetland
  - Delineated NYSDEC Jurisdictional Wetland
  - Delineated NYSDEC Jurisdictional Wetlands 100 ft Buffer
- Wetland/Stream Impact**
- NYSDEC Jurisdictional Adjacent Area Impact

- Disturbance Areas**
- Limit of Permanent Disturbance
  - Limit of Temporary Disturbance

Notes: 1. Proposed Facility Components are depicted using GIS centerlines and polygons for informational purposes only. All limits of disturbance and associated impact calculations are derived from the Preliminary Design Drawings. 2. Basemap: ESRI World Imagery Map Service. 3. This map was generated in ArcMap by Environmental Design and Research on May 31, 2019. 4. This is a color graphic. Reproduction in grayscale may misrepresent the data.



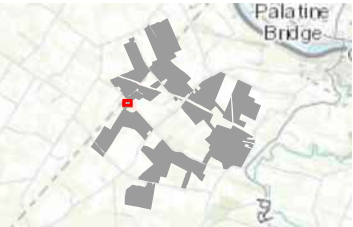


**Mohawk Solar**  
Towns of Canajoharie and  
Minden, Montgomery County,  
New York

Article 10 Application

**Figure 22-3: Wetland  
Impacts**

Sheet 10 of 35



**Proposed Facility Components**

- Buried Collection Line
- Facility Site

**Delineated  
Wetland/Stream**

- Delineated Wetland

**Wetland/Stream Impact**

- Federal Jurisdictional Temporary Impact

**Disturbance Areas**

- Limit of Temporary Disturbance

Notes: 1. Proposed Facility Components are depicted using GIS centerlines and polygons for informational purposes only. All limits of disturbance and associated impact calculations are derived from the Preliminary Design Drawings. 2. Basemap: ESRI World Imagery Map Service. 3. This map was generated in ArcMap by Environmental Design and Research on May 31, 2019. 4. This is a color graphic. Reproduction in grayscale may misrepresent the data.

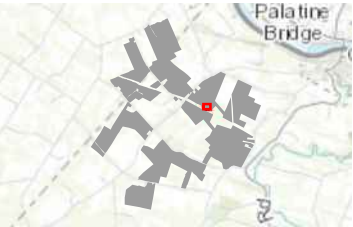




**Mohawk Solar**  
Towns of Canajoharie and  
Minden, Montgomery County,  
New York

**Article 10 Application**  
**Figure 22-3: Wetland  
Impacts**

Sheet 11 of 35



**Proposed Facility Components**

- Fence Line
- Access Road
- PV Panel Array
- Facility Site

**Delineated Wetland/Stream**

- Delineated Wetland
- Delineated NYSDEC Jurisdictional Wetland
- Delineated NYSDEC Jurisdictional Wetlands 100 ft Buffer

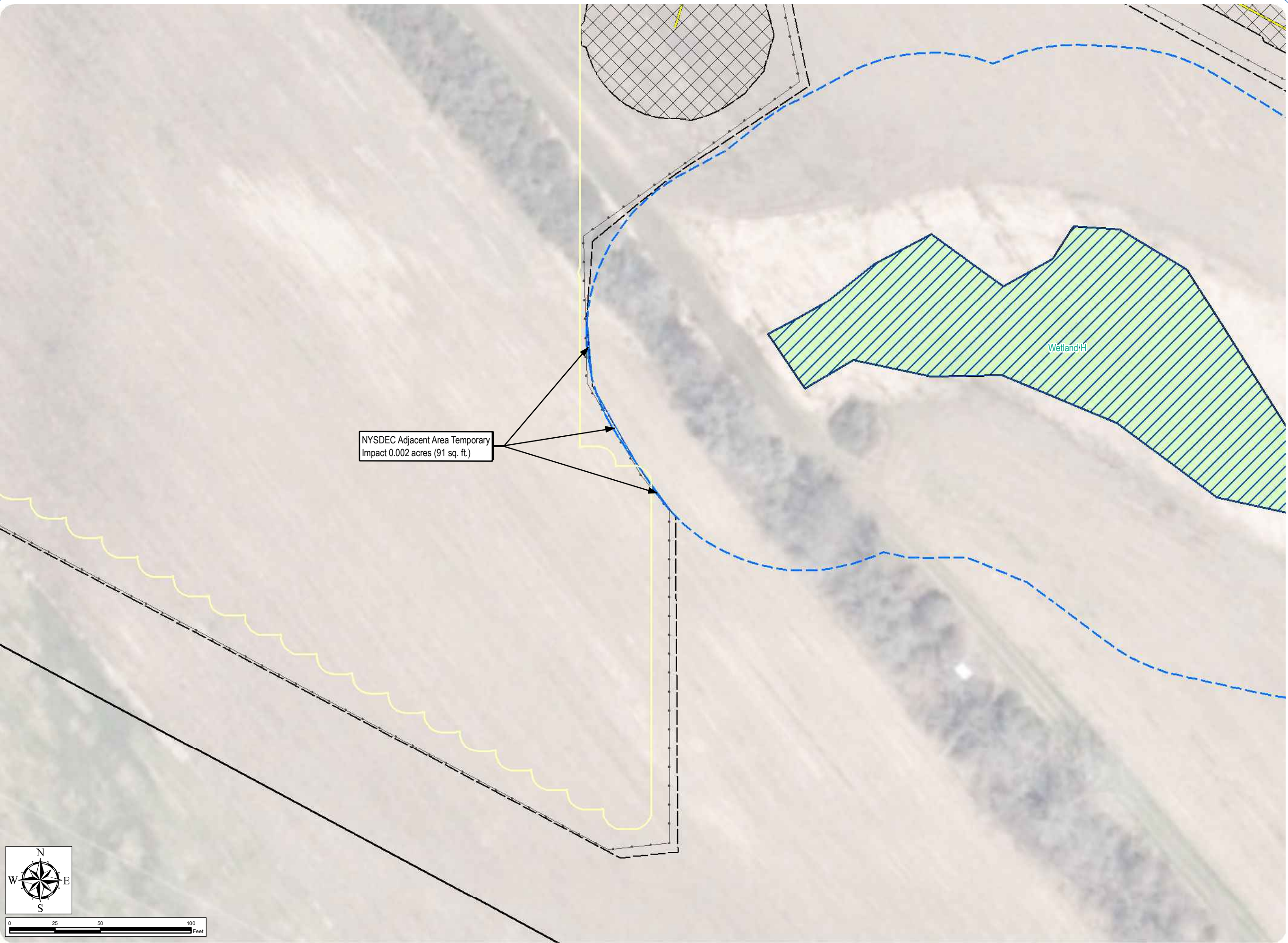
**Wetland/Stream Impact**

- NYSDEC Jurisdictional Adjacent Area Impact

**Disturbance Areas**

- Limit of Permanent Disturbance
- Limit of Temporary Disturbance

Notes: 1. Proposed Facility Components are depicted using GIS centerlines and polygons for informational purposes only. All limits of disturbance and associated impact calculations are derived from the Preliminary Design Drawings. 2. Basemap: ESRI World Imagery Map Service. 3. This map was generated in ArcMap by Environmental Design and Research on May 31, 2019. 4. This is a color graphic. Reproduction in grayscale may misrepresent the data.

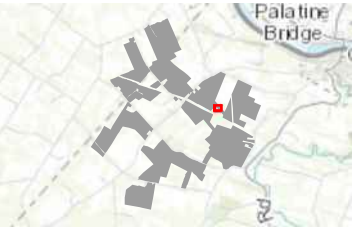




**Mohawk Solar**  
Towns of Canajoharie and  
Minden, Montgomery County,  
New York

**Article 10 Application**  
**Figure 22-3: Wetland  
Impacts**

Sheet 12 of 35



**Proposed Facility Components**

- Buried Collection Line
- Access Road
- Facility Site

**Delineated Wetland/Stream**

- Delineated Wetland
- ▨ Delineated NYSDEC Jurisdictional Wetland
- ▨ Delineated NYSDEC Jurisdictional Wetlands 100 ft Buffer


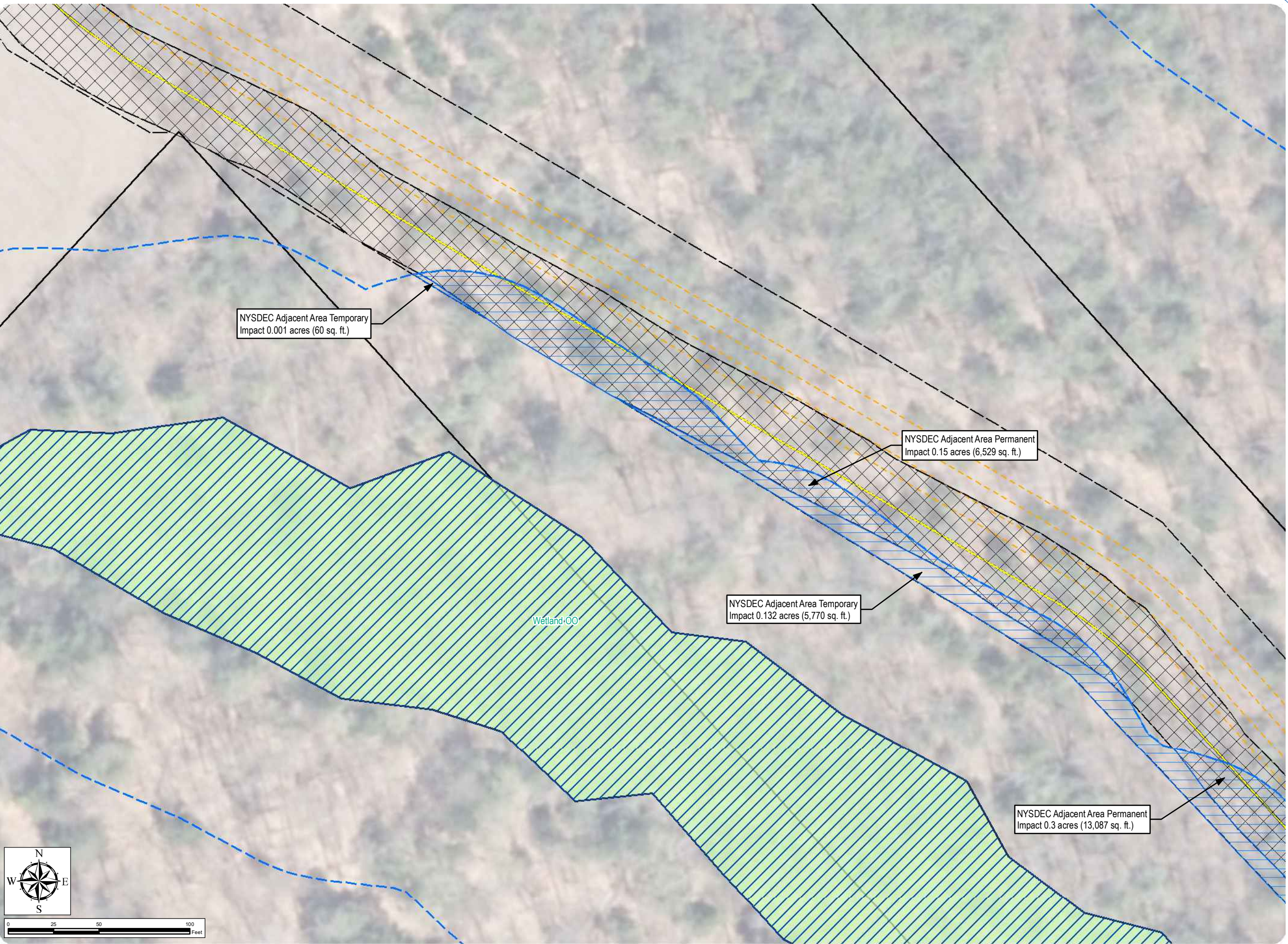
**Wetland/Stream Impact**

- ▨ NYSDEC Jurisdictional Adjacent Area Impact

**Disturbance Areas**

- ▨ Limit of Permanent Disturbance
- Limit of Temporary Disturbance

Notes: 1. Proposed Facility Components are depicted using GIS centerlines and polygons for informational purposes only. All limits of disturbance and associated impact calculations are derived from the Preliminary Design Drawings. 2. Basemap: ESRI World Imagery Map Service. 3. This map was generated in ArcMap by Environmental Design and Research on May 31, 2019. 4. This is a color graphic. Reproduction in grayscale may misrepresent the data.



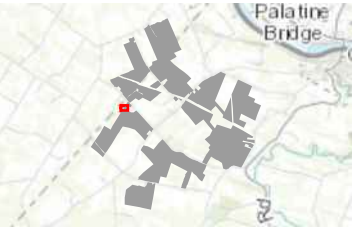


**Mohawk Solar**  
Towns of Canajoharie and  
Minden, Montgomery County,  
New York

Article 10 Application

**Figure 22-3: Wetland  
Impacts**

Sheet 13 of 35



**Proposed Facility Components**

- Fence Line
- - - Buried Collection Line
- Access Road
- PV Panel Array
- Facility Site

**Delineated  
Wetland/Stream**

- Delineated Wetland

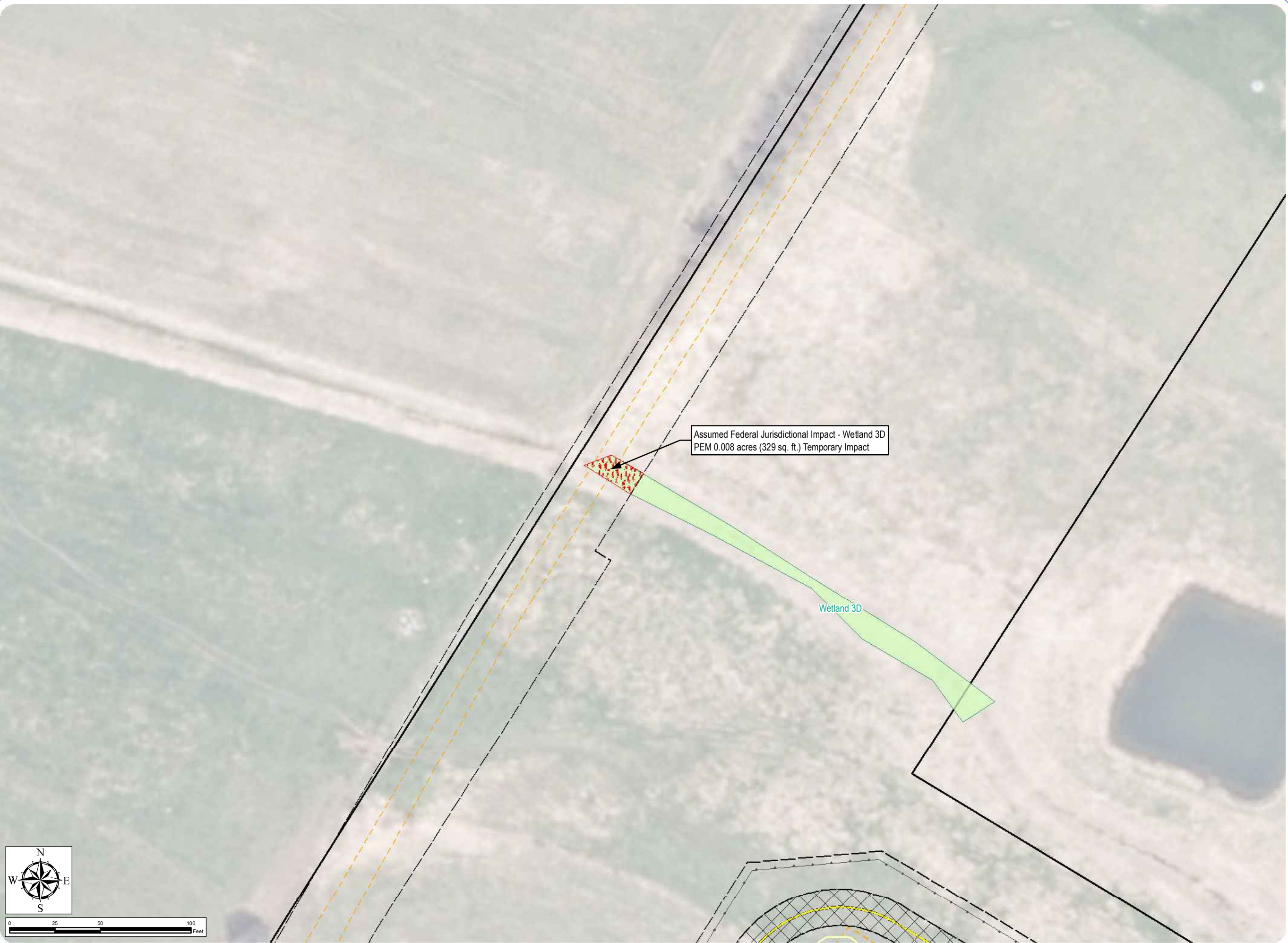
**Wetland/Stream Impact**

- ▤ Federal Jurisdictional Temporary Impact

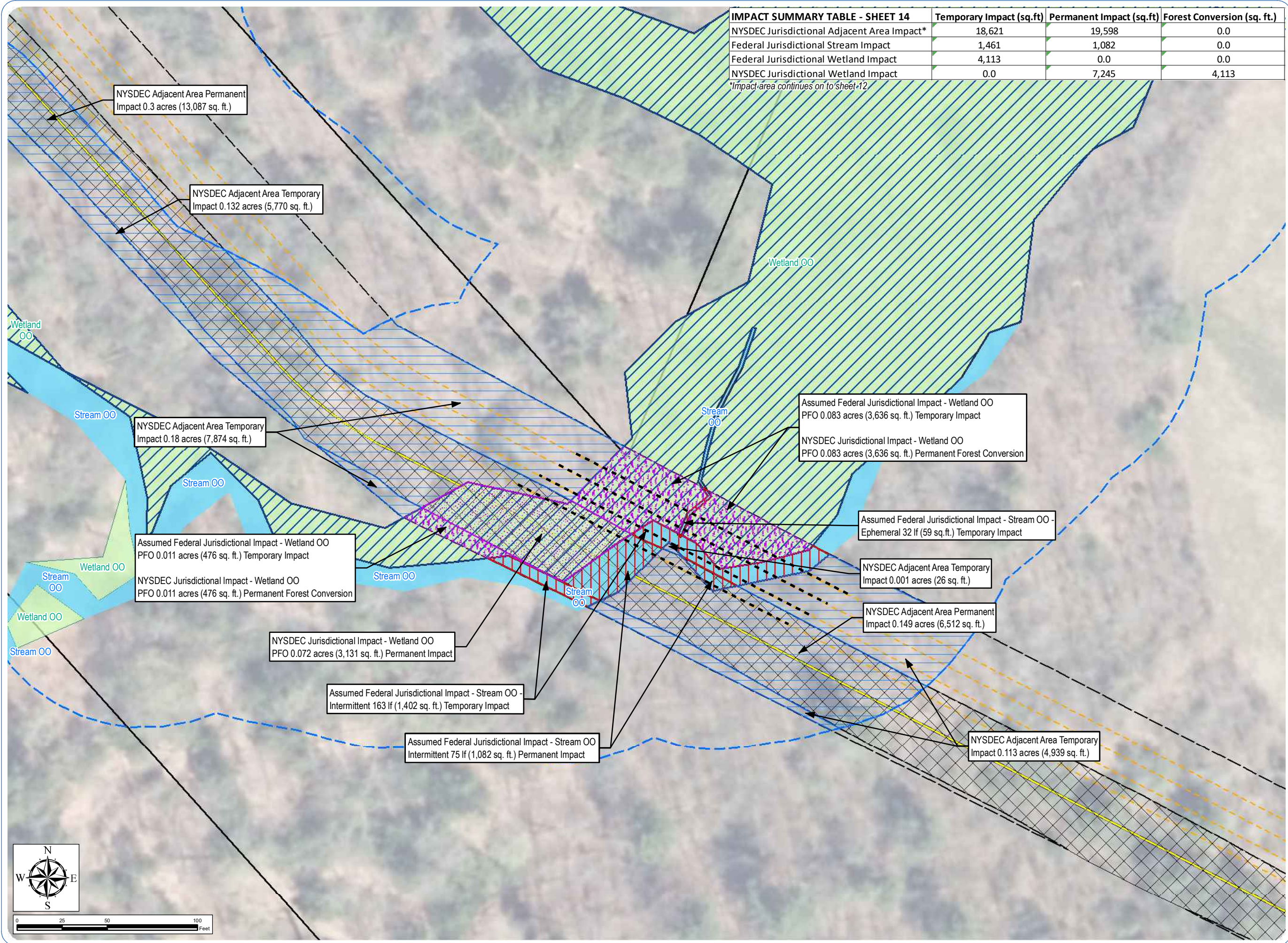
**Disturbance Areas**

- ▤ Limit of Permanent Disturbance
- Limit of Temporary Disturbance

Notes: 1. Proposed Facility Components are depicted using GIS centerlines and polygons for informational purposes only. All limits of disturbance and associated impact calculations are derived from the Preliminary Design Drawings. 2. Basemap: ESRI World Imagery Map Service. 3. This map was generated in ArcMap by Environmental Design and Research on May 31, 2019. 4. This is a color graphic. Reproduction in grayscale may misrepresent the data.







IMPACT SUMMARY TABLE - SHEET 14			
	Temporary Impact (sq.ft)	Permanent Impact (sq.ft)	Forest Conversion (sq. ft.)
NYSDEC Jurisdictional Adjacent Area Impact*	18,621	19,598	0.0
Federal Jurisdictional Stream Impact	1,461	1,082	0.0
Federal Jurisdictional Wetland Impact	4,113	0.0	0.0
NYSDEC Jurisdictional Wetland Impact	0.0	7,245	4,113

\*Impact area continues on to Sheet 12

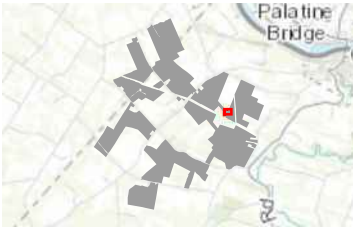
# Mohawk Solar

Towns of Canajoharie and Minden, Montgomery County, New York

## Article 10 Application

### Figure 22-3: Wetland Impacts

Sheet 14 of 35



#### Proposed Facility Components

- Buried Collection Line
- Access Road
- Bore Location
- Facility Site

#### Delineated Wetland/Stream

- Delineated Stream
- Delineated Wetland
- Delineated NYSDEC Jurisdictional Wetland
- Delineated NYSDEC Jurisdictional Wetlands 100 ft Buffer

#### Wetland/Stream Impact

- NYSDEC Jurisdictional Permanent Impact
- NYSDEC Jurisdictional Temporary Impact
- NYSDEC Jurisdictional Adjacent Area Impact
- Federal Jurisdictional Stream Impact

#### Disturbance Areas

- Limit of Permanent Disturbance
- Limit of Temporary Disturbance

Notes: 1. Proposed Facility Components are depicted using GIS centerlines and polygons for informational purposes only. All limits of disturbance and associated impact calculations are derived from the Preliminary Design Drawings. 2. Basemap: ESRI World Imagery Map Service. 3. This map was generated in ArcMap by Environmental Design and Research on May 31, 2019. 4. This is a color graphic. Reproduction in grayscale may misrepresent the data.

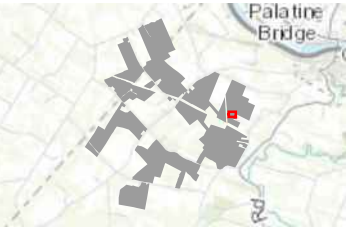




**Mohawk Solar**  
Towns of Canajoharie and  
Minden, Montgomery County,  
New York

Article 10 Application  
**Figure 22-3: Wetland  
Impacts**

Sheet 15 of 35



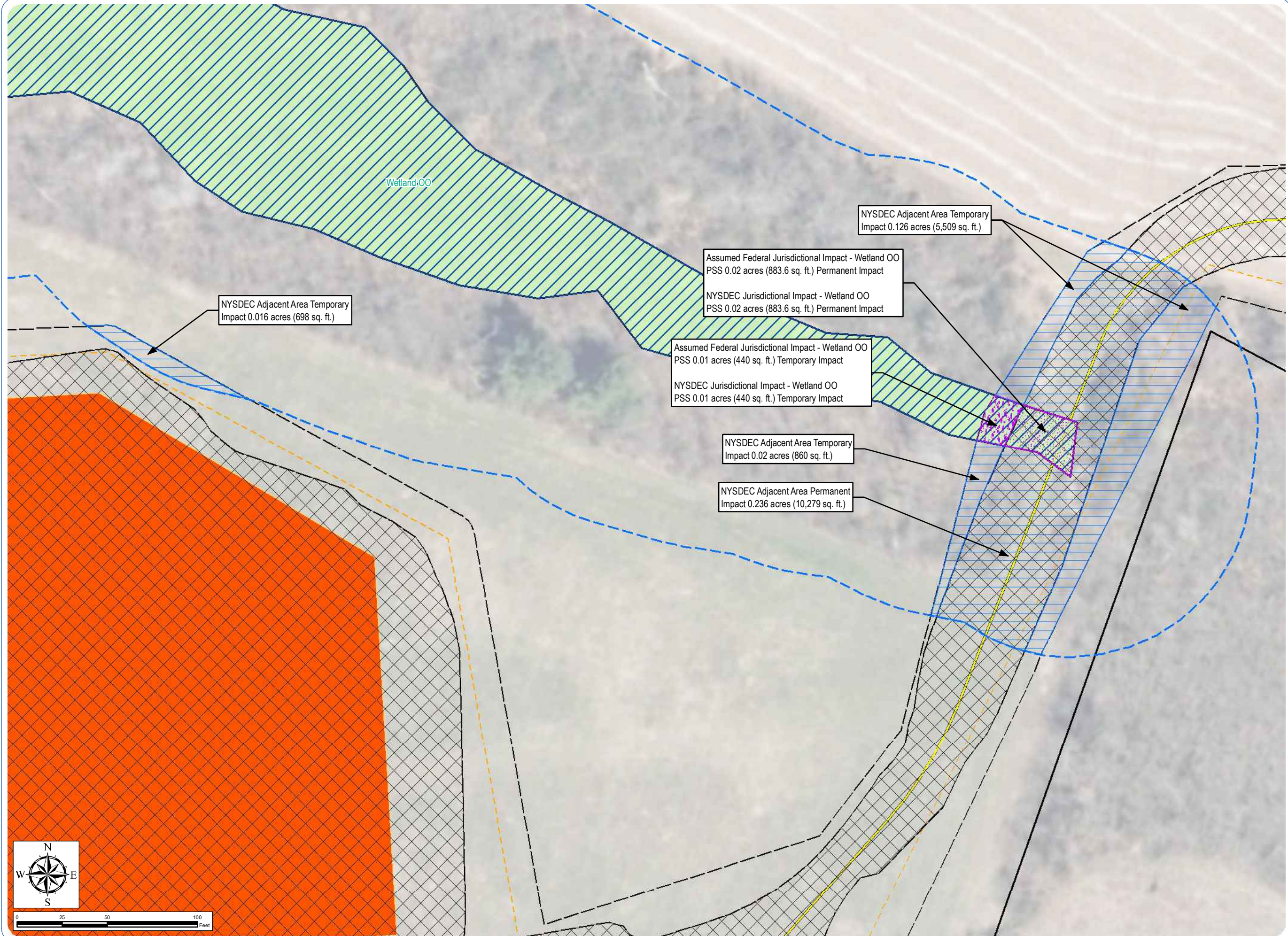
- Proposed Facility Components**
- Buried Collection Line
  - Access Road
  - Facility Site
  - Collection Substation

- Delineated Wetland/Stream**
- Delineated Wetland
  - ▨ Delineated NYSDEC Jurisdictional Wetland
  - ▨ Delineated NYSDEC Jurisdictional Wetlands 100 ft Buffer

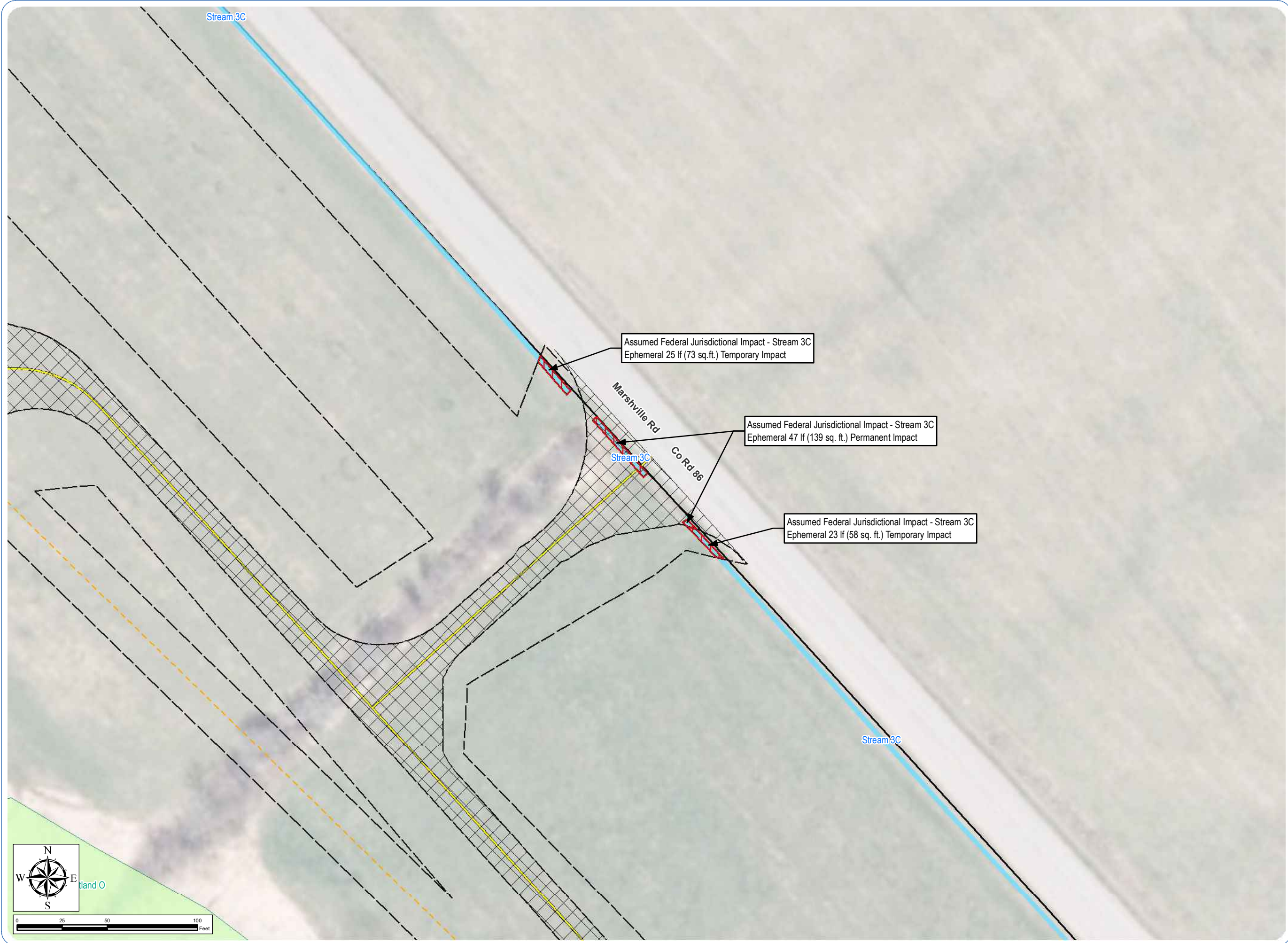
- Wetland/Stream Impact**
- NYSDEC Jurisdictional Permanent Impact
  - ▨ NYSDEC Jurisdictional Temporary Impact
  - ▨ NYSDEC Jurisdictional Adjacent Area Impact

- Disturbance Areas**
- ▨ Limit of Permanent Disturbance
  - ▨ Limit of Temporary Disturbance

Notes: 1. Proposed Facility Components are depicted using GIS centerlines and polygons for informational purposes only. All limits of disturbance and associated impact calculations are derived from the Preliminary Design Drawings. 2. Basemap: ESRI World Imagery Map Service. 3. This map was generated in ArcMap by Environmental Design and Research on May 31, 2019. 4. This is a color graphic. Reproduction in grayscale may misrepresent the data.



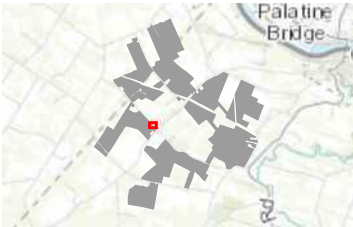




**Mohawk Solar**  
Towns of Canajoharie and  
Minden, Montgomery County,  
New York

Article 10 Application  
**Figure 22-3: Wetland  
Impacts**

Sheet 16 of 35



- Proposed Facility Components**
- Buried Collection Line
  - Access Road
  - Facility Site

- Delineated  
Wetland/Stream**
- Delineated Stream
  - Delineated Wetland

- Wetland/Stream Impact**
- ▨ Federal Jurisdictional Stream Impact

- Disturbance Areas**
- ▨ Limit of Permanent Disturbance
  - ▨ Limit of Temporary Disturbance

Notes: 1. Proposed Facility Components are depicted using GIS centerlines and polygons for informational purposes only. All limits of disturbance and associated impact calculations are derived from the Preliminary Design Drawings. 2. Basemap: ESRI World Imagery Map Service. 3. This map was generated in ArcMap by Environmental Design and Research on May 31, 2019. 4. This is a color graphic. Reproduction in grayscale may misrepresent the data.

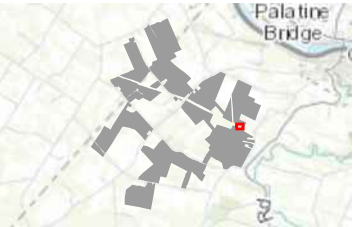




**Mohawk Solar**  
Towns of Canajoharie and  
Minden, Montgomery County,  
New York

Article 10 Application  
**Figure 22-3: Wetland  
Impacts**

Sheet 17 of 35



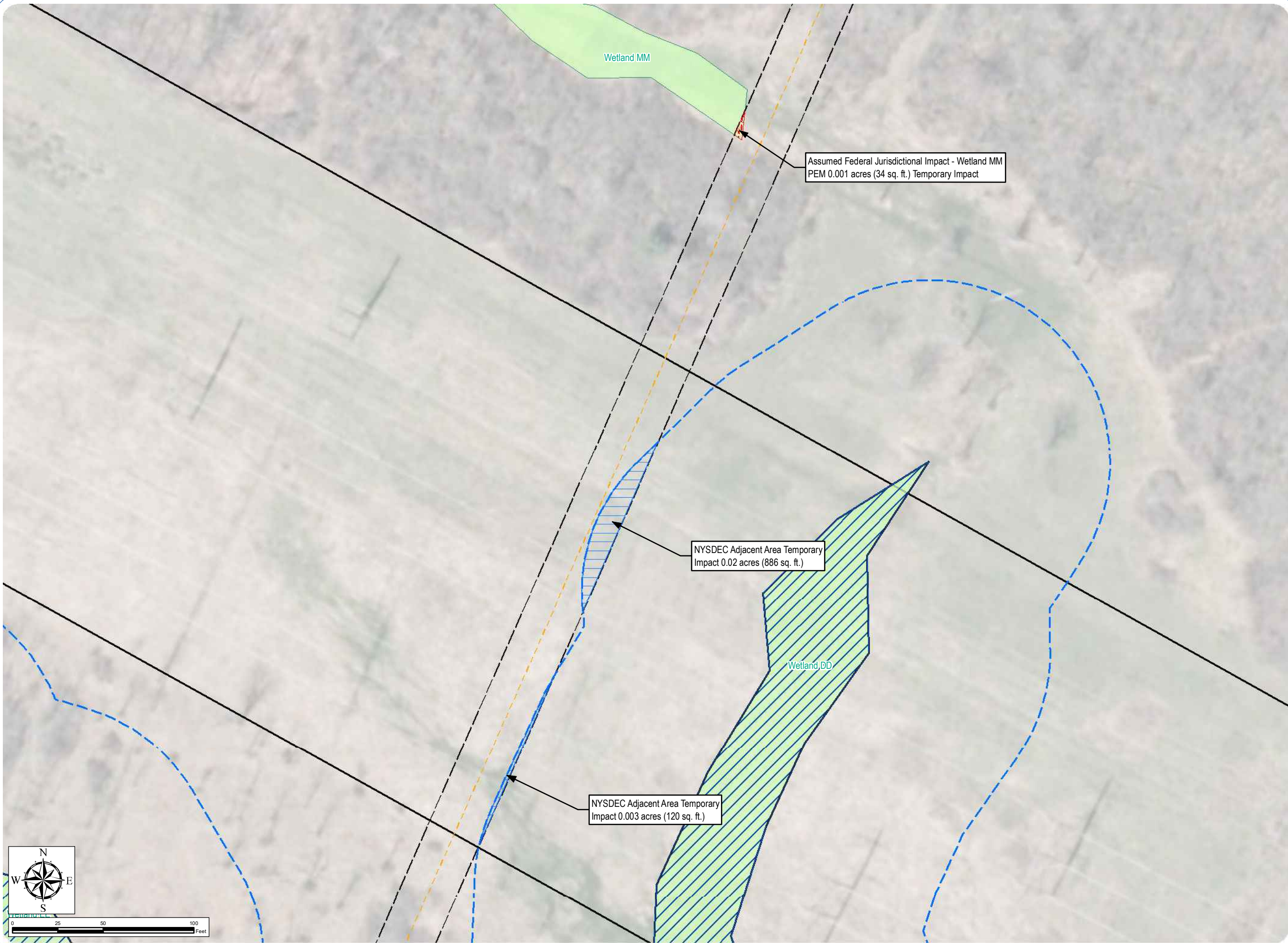
- Proposed Facility Components**
- Buried Collection Line
  - Facility Site

- Delineated Wetland/Stream**
- Delineated Wetland
  - ▨ Delineated NYSDEC Jurisdictional Wetland
  - Delineated NYSDEC Jurisdictional Wetlands 100 ft Buffer

- Wetland/Stream Impact**
- ▨ Federal Jurisdictional Temporary Impact
  - ▨ NYSDEC Jurisdictional Adjacent Area Impact

- Disturbance Areas**
- Limit of Temporary Disturbance

Notes: 1. Proposed Facility Components are depicted using GIS centerlines and polygons for informational purposes only. All limits of disturbance and associated impact calculations are derived from the Preliminary Design Drawings. 2. Basemap: ESRI World Imagery Map Service. 3. This map was generated in ArcMap by Environmental Design and Research on May 31, 2019. 4. This is a color graphic. Reproduction in grayscale may misrepresent the data.



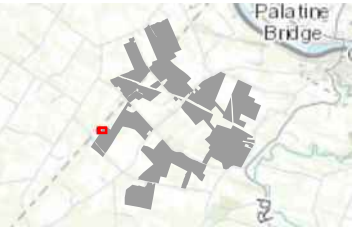


**Mohawk Solar**  
Towns of Canajoharie and  
Minden, Montgomery County,  
New York

Article 10 Application

**Figure 22-3: Wetland  
Impacts**

Sheet 18 of 35



**Proposed Facility Components**

- Transformer
- Fence Line
- Buried Collection Line
- Access Road
- Bore Location
- PV Panel Array
- Facility Site

**Delineated  
Wetland/Stream**

- Delineated Stream

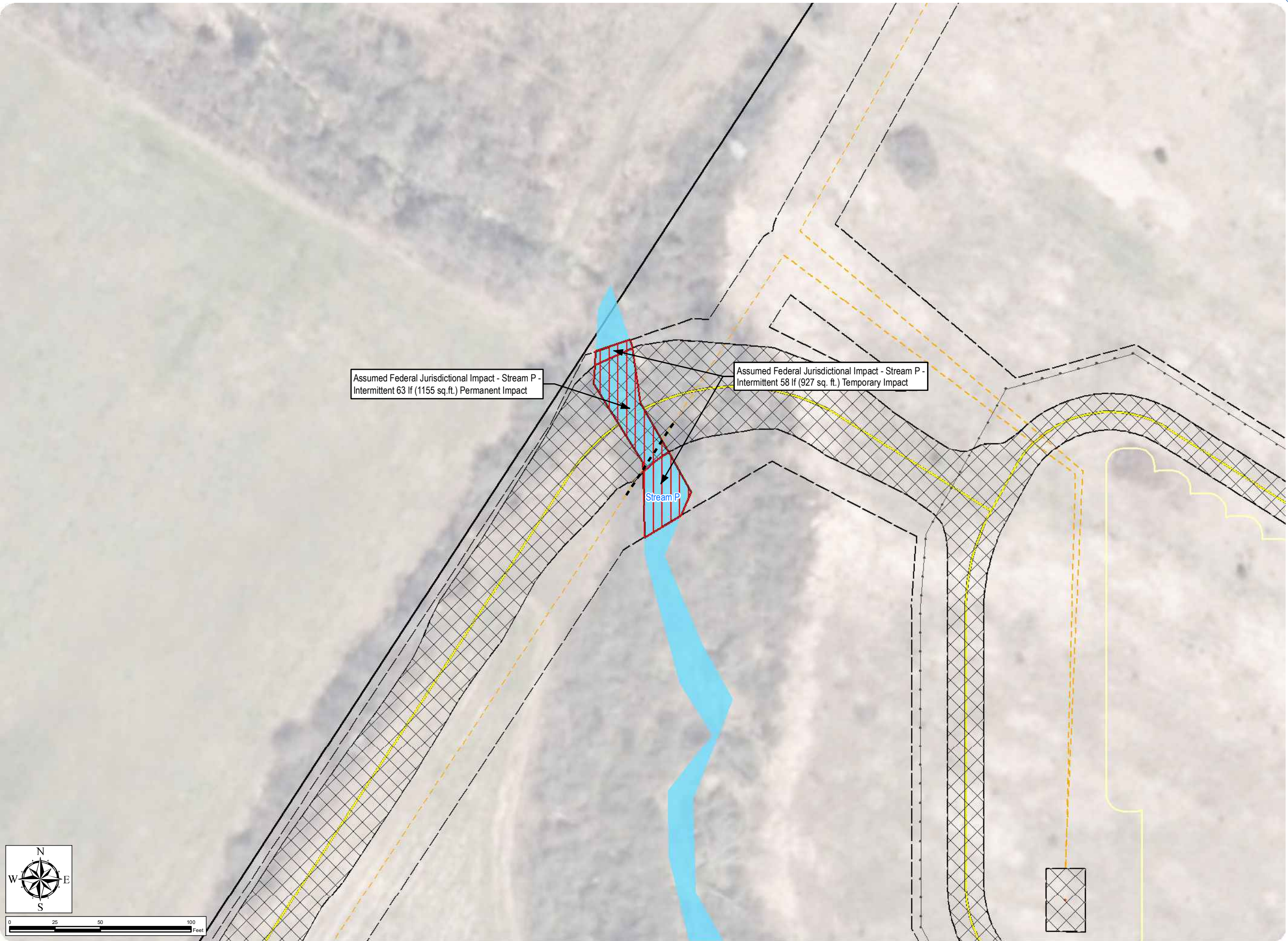
**Wetland/Stream Impact**

- Federal Jurisdictional Stream Impact

**Disturbance Areas**

- Limit of Permanent Disturbance
- Limit of Temporary Disturbance

Notes: 1. Proposed Facility Components are depicted using GIS centerlines and polygons for informational purposes only. All limits of disturbance and associated impact calculations are derived from the Preliminary Design Drawings. 2. Basemap: ESRI World Imagery Map Service. 3. This map was generated in ArcMap by Environmental Design and Research on May 31, 2019. 4. This is a color graphic. Reproduction in grayscale may misrepresent the data.

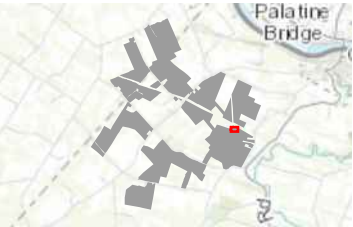




**Mohawk Solar**  
Towns of Canajoharie and  
Minden, Montgomery County,  
New York

Article 10 Application  
**Figure 22-3: Wetland  
Impacts**

Sheet 19 of 35



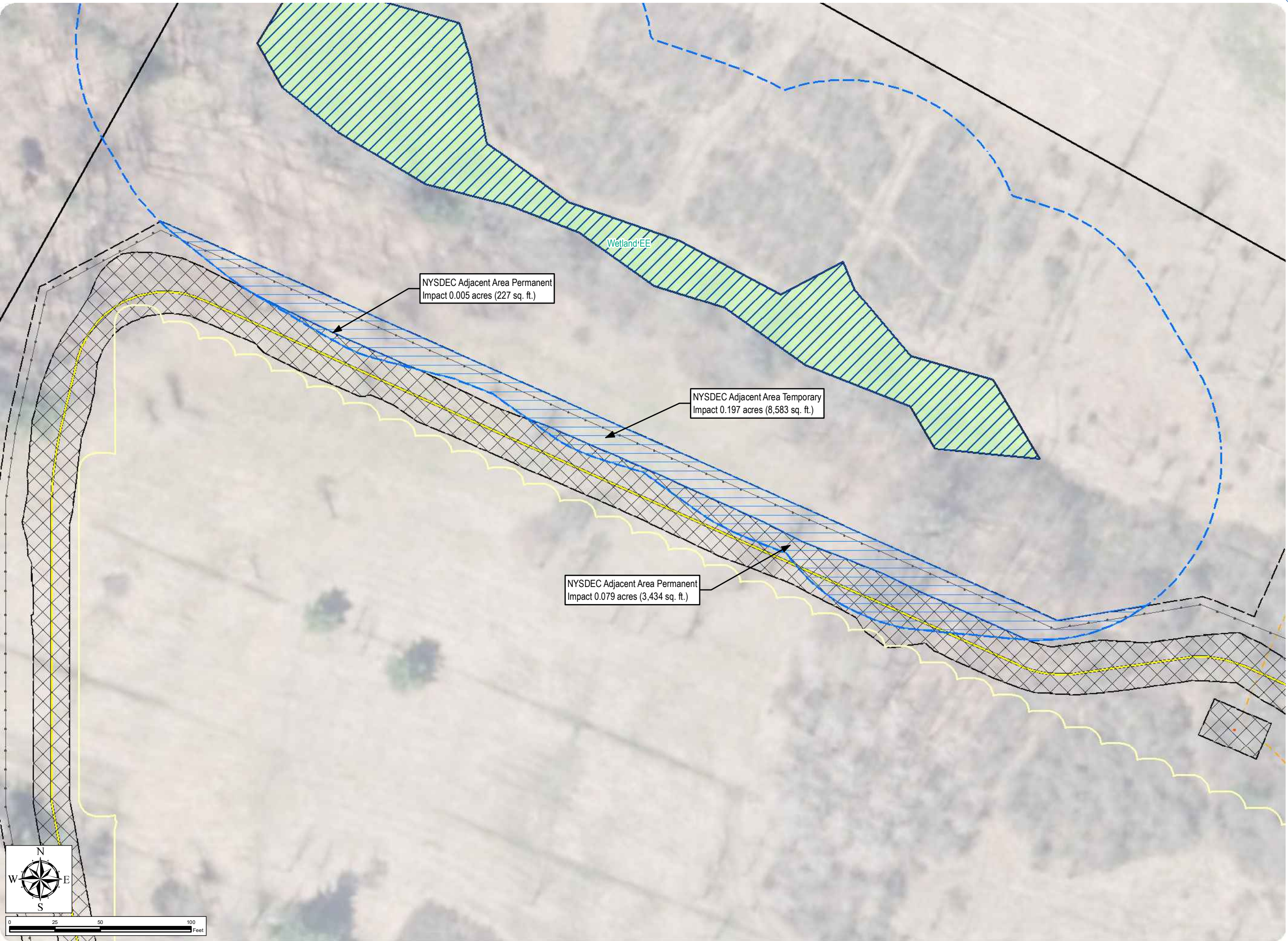
- Proposed Facility Components**
- Transformer
  - Fence Line
  - Buried Collection Line
  - Access Road
  - PV Panel Array
  - Facility Site

- Delineated Wetland/Stream**
- Delineated Wetland
  - Delineated NYSDEC Jurisdictional Wetland
  - Delineated NYSDEC Jurisdictional Wetlands 100 ft Buffer

- Wetland/Stream Impact**
- NYSDEC Jurisdictional Adjacent Area Impact

- Disturbance Areas**
- Limit of Permanent Disturbance
  - Limit of Temporary Disturbance

Notes: 1. Proposed Facility Components are depicted using GIS centerlines and polygons for informational purposes only. All limits of disturbance and associated impact calculations are derived from the Preliminary Design Drawings. 2. Basemap: ESRI World Imagery Map Service. 3. This map was generated in ArcMap by Environmental Design and Research on May 31, 2019. 4. This is a color graphic. Reproduction in grayscale may misrepresent the data.

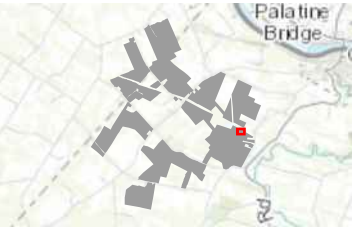




**Mohawk Solar**  
Towns of Canajoharie and  
Minden, Montgomery County,  
New York

Article 10 Application  
**Figure 22-3: Wetland  
Impacts**

Sheet 20 of 35



**Proposed Facility Components**

- Transformer
- Fence Line
- Buried Collection Line
- Access Road
- PV Panel Array
- Facility Site

**Delineated Wetland/Stream**

- Delineated Wetland
- Delineated NYSDEC Jurisdictional Wetland
- Delineated NYSDEC Jurisdictional Wetlands 100 ft Buffer

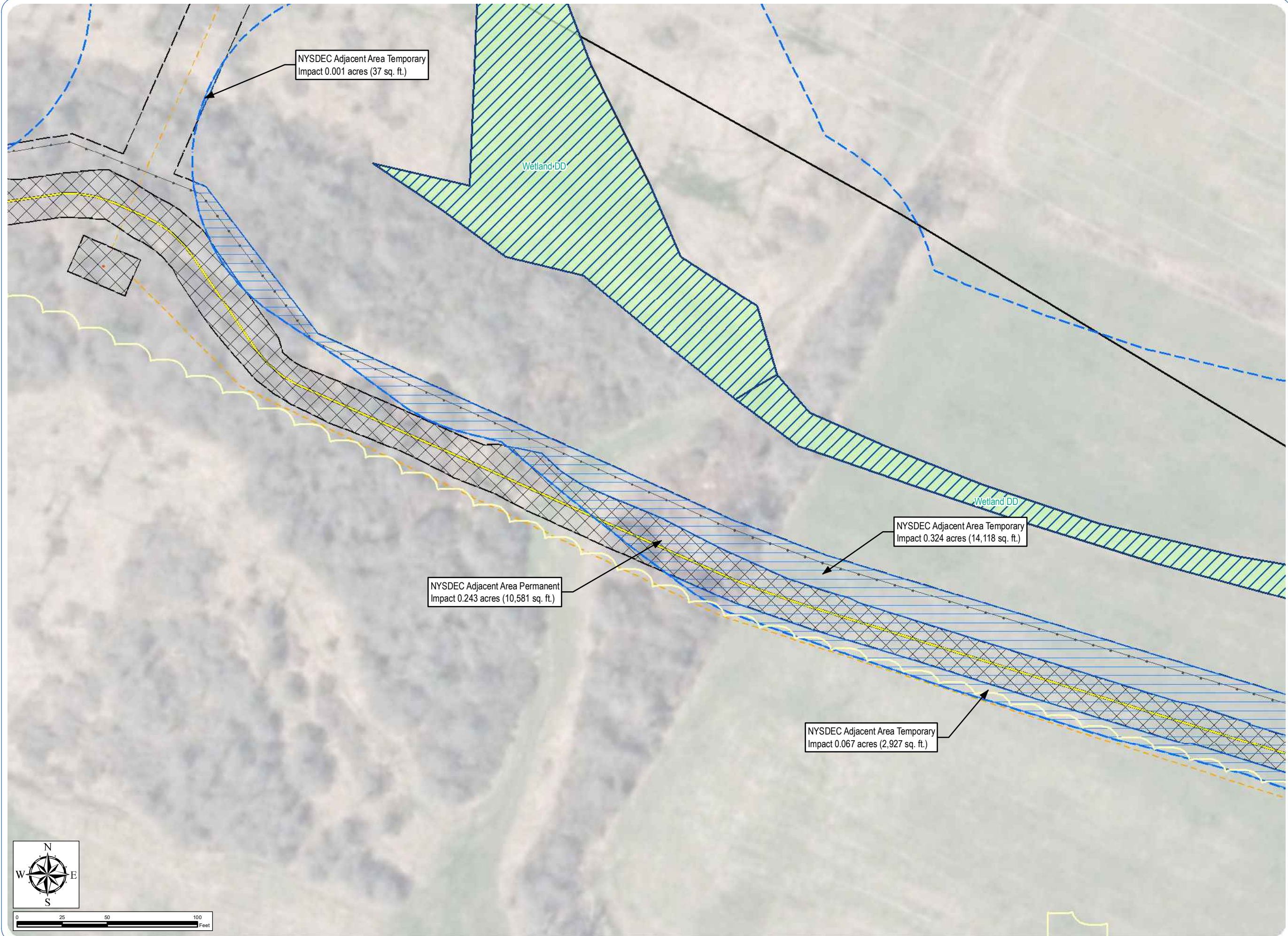
**Wetland/Stream Impact**

- NYSDEC Jurisdictional Adjacent Area Impact

**Disturbance Areas**

- Limit of Permanent Disturbance
- Limit of Temporary Disturbance

Notes: 1. Proposed Facility Components are depicted using GIS centerlines and polygons for informational purposes only. All limits of disturbance and associated impact calculations are derived from the Preliminary Design Drawings. 2. Basemap: ESRI World Imagery Map Service. 3. This map was generated in ArcMap by Environmental Design and Research on May 31, 2019. 4. This is a color graphic. Reproduction in grayscale may misrepresent the data.



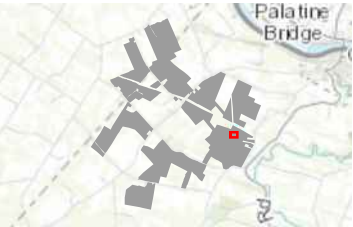


**Mohawk Solar**  
Towns of Canajoharie and  
Minden, Montgomery County,  
New York

Article 10 Application

**Figure 22-3: Wetland  
Impacts**

Sheet 21 of 35



**Proposed Facility Components**

- Fence Line
- Access Road
- PV Panel Array
- Facility Site

**Delineated Wetland/Stream**

- Delineated Wetland
- Delineated NYSDEC Jurisdictional Wetland
- Delineated NYSDEC Jurisdictional Wetlands 100 ft Buffer

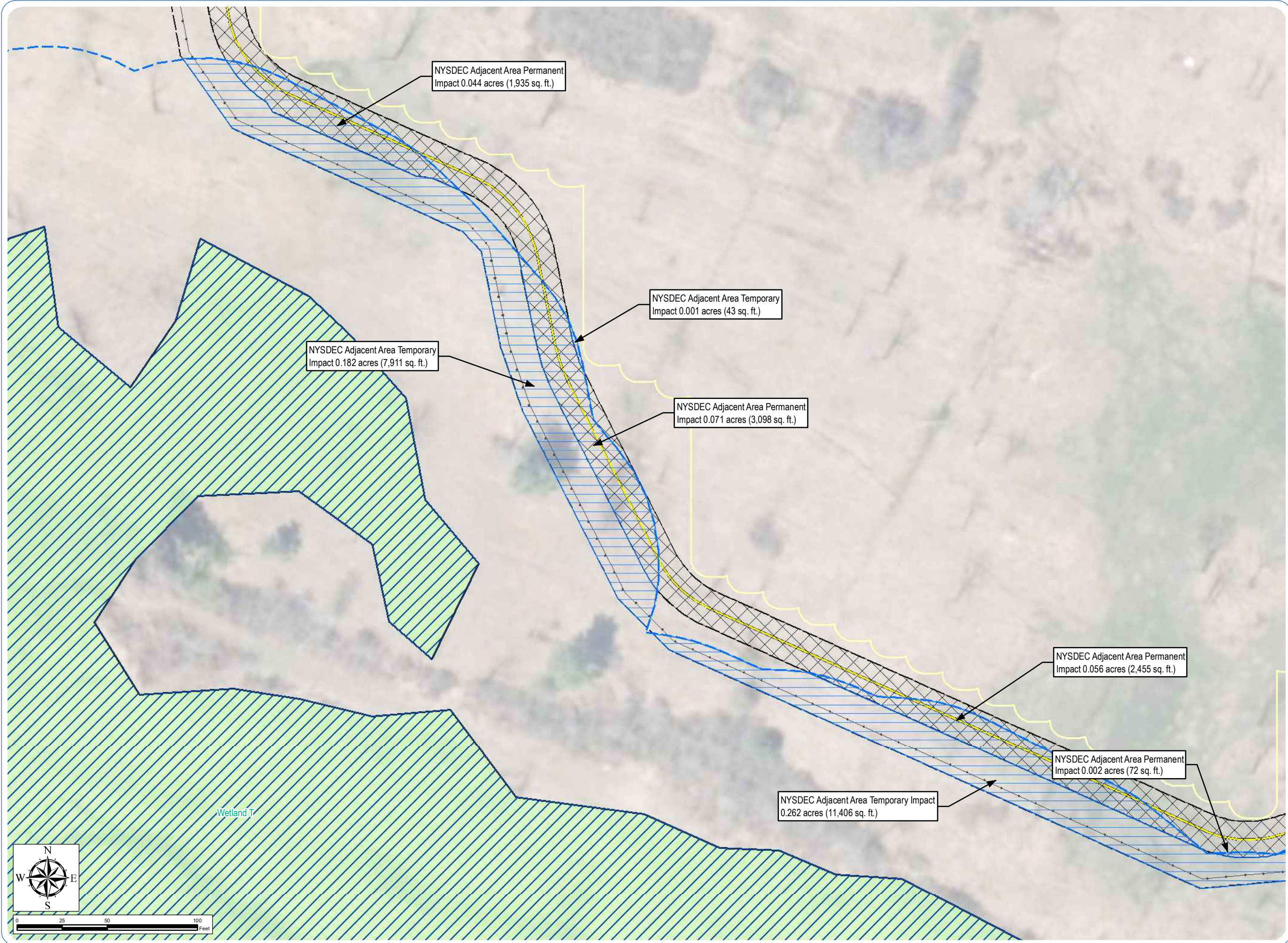
**Wetland/Stream Impact**

- NYSDEC Jurisdictional Adjacent Area Impact

**Disturbance Areas**

- Limit of Permanent Disturbance
- Limit of Temporary Disturbance

Notes: 1. Proposed Facility Components are depicted using GIS centerlines and polygons for informational purposes only. All limits of disturbance and associated impact calculations are derived from the Preliminary Design Drawings. 2. Basemap: ESRI World Imagery Map Service. 3. This map was generated in ArcMap by Environmental Design and Research on May 31, 2019. 4. This is a color graphic. Reproduction in grayscale may misrepresent the data.

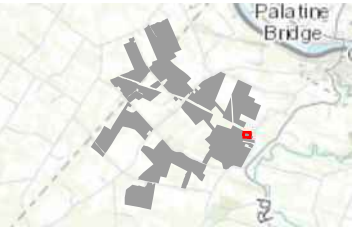




**Mohawk Solar**  
Towns of Canajoharie and  
Minden, Montgomery County,  
New York

**Article 10 Application**  
**Figure 22-3: Wetland  
Impacts**

Sheet 22 of 35



**Proposed Facility Components**

- +— Fence Line
- - - Buried Collection Line
- Access Road
- PV Panel Array
- Facility Site

**Delineated Wetland/Stream**

- Delineated Wetland
- ▨ Delineated NYSDEC Jurisdictional Wetland
- Delineated NYSDEC Jurisdictional Wetlands 100 ft Buffer

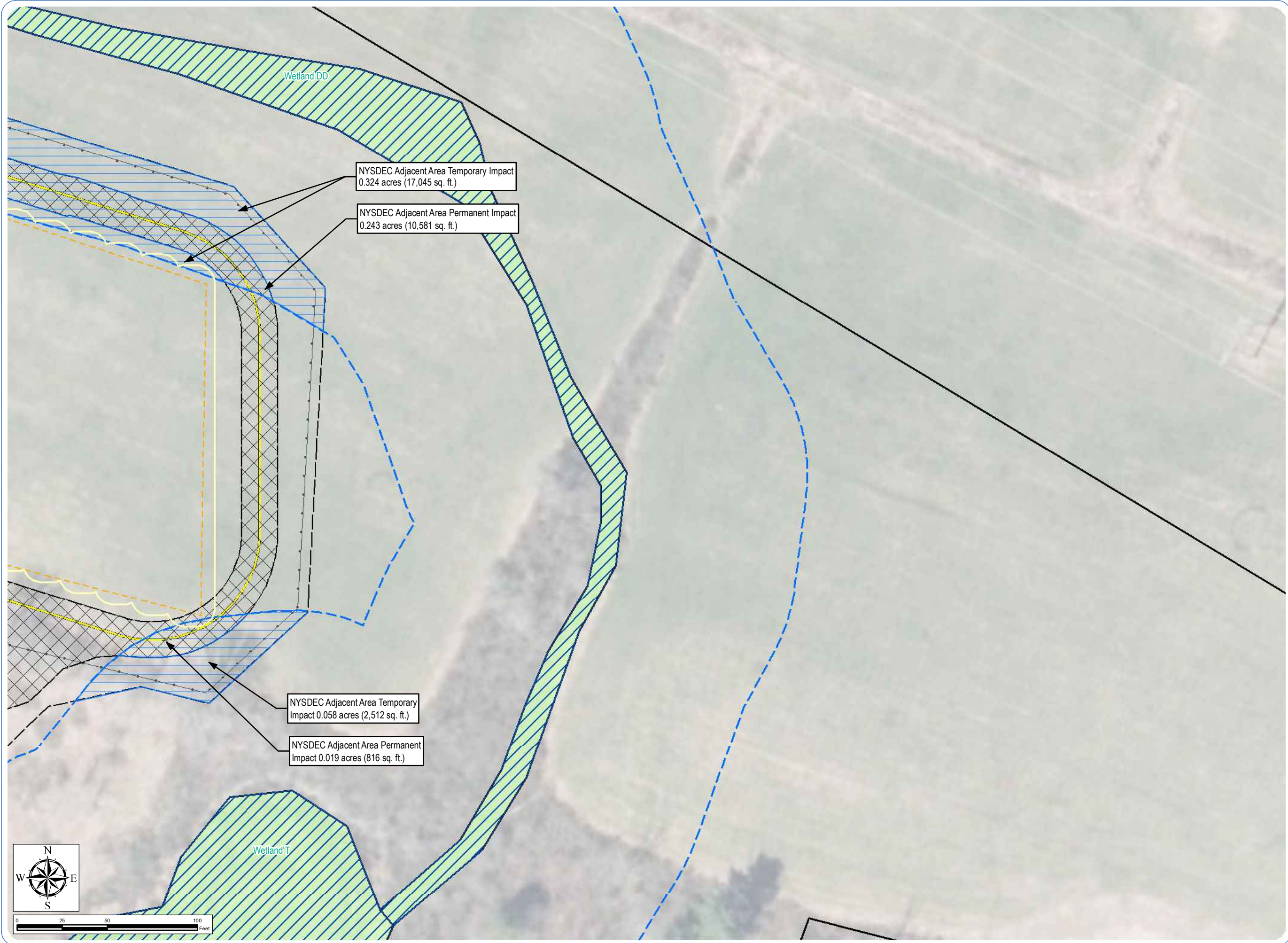
**Wetland/Stream Impact**

- NYSDEC Jurisdictional Adjacent Area Impact

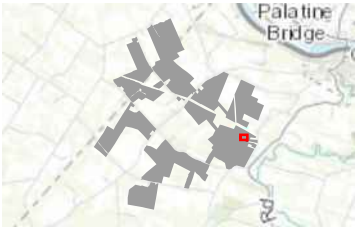
**Disturbance Areas**

- ▨ Limit of Permanent Disturbance
- Limit of Temporary Disturbance

Notes: 1. Proposed Facility Components are depicted using GIS centerlines and polygons for informational purposes only. All limits of disturbance and associated impact calculations are derived from the Preliminary Design Drawings. 2. Basemap: ESRI World Imagery Map Service. 3. This map was generated in ArcMap by Environmental Design and Research on May 31, 2019. 4. This is a color graphic. Reproduction in grayscale may misrepresent the data.







**Proposed Facility Components**

- Fence Line
- Buried Collection Line
- Access Road
- PV Panel Array
- Facility Site

**Delineated Wetland/Stream**

- Delineated Wetland
- Delineated NYSDEC Jurisdictional Wetland
- Delineated NYSDEC Jurisdictional Wetlands 100 ft Buffer

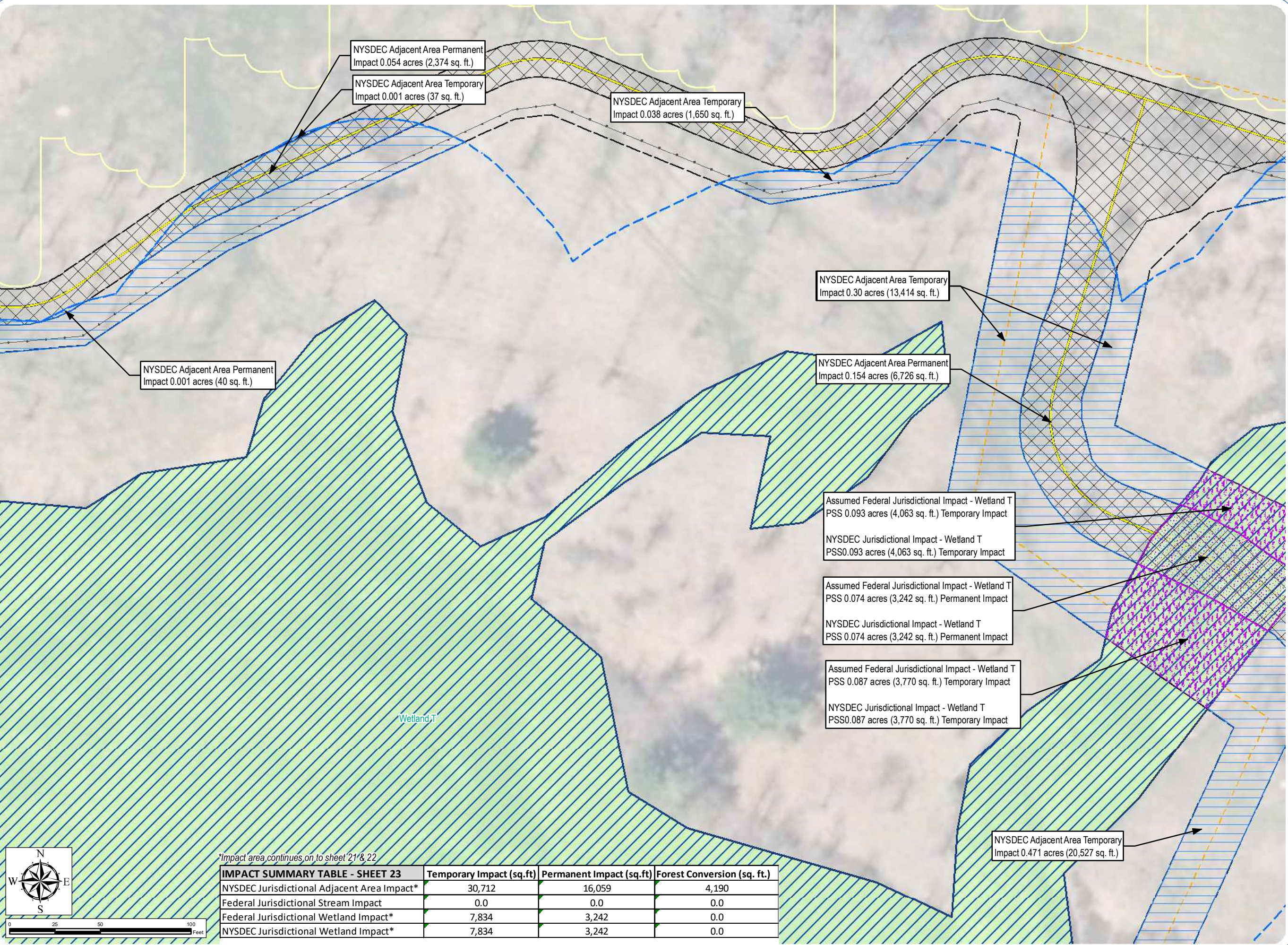
**Wetland/Stream Impact**

- NYSDEC Jurisdictional Permanent Impact
- NYSDEC Jurisdictional Temporary Impact
- NYSDEC Jurisdictional Adjacent Area Impact

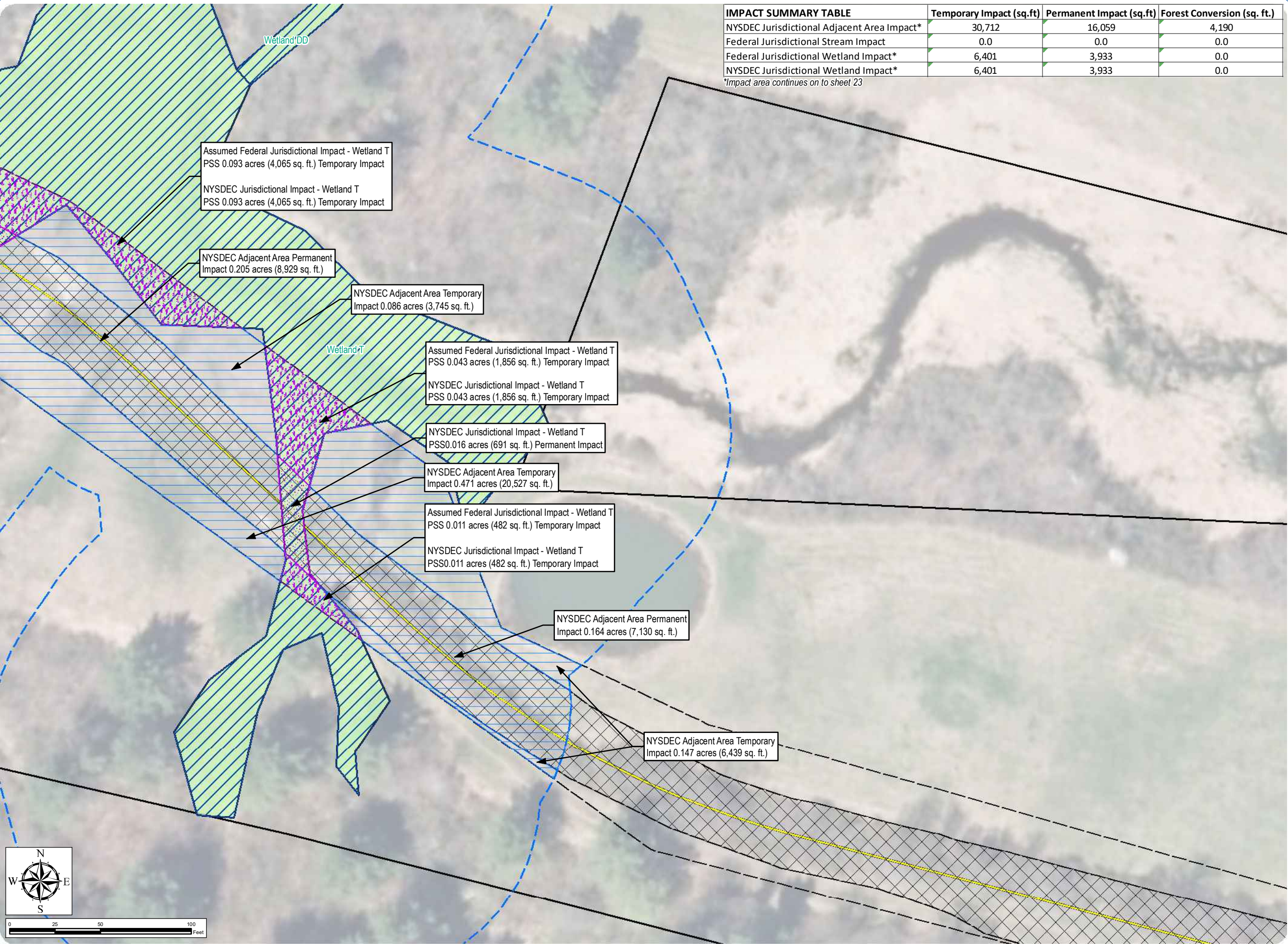
**Disturbance Areas**

- Limit of Permanent Disturbance
- Limit of Temporary Disturbance

Notes: 1. Proposed Facility Components are depicted using GIS centerlines and polygons for informational purposes only. All limits of disturbance and associated impact calculations are derived from the Preliminary Design Drawings. 2. Basemap: ESRI World Imagery Map Service. 3. This map was generated in ArcMap by Environmental Design and Research on May 31, 2019. 4. This is a color graphic. Reproduction in grayscale may misrepresent the data.







IMPACT SUMMARY TABLE	Temporary Impact (sq.ft)	Permanent Impact (sq.ft)	Forest Conversion (sq. ft.)
NYSDEC Jurisdictional Adjacent Area Impact*	30,712	16,059	4,190
Federal Jurisdictional Stream Impact	0.0	0.0	0.0
Federal Jurisdictional Wetland Impact*	6,401	3,933	0.0
NYSDEC Jurisdictional Wetland Impact*	6,401	3,933	0.0

\*Impact area continues on to sheet 23

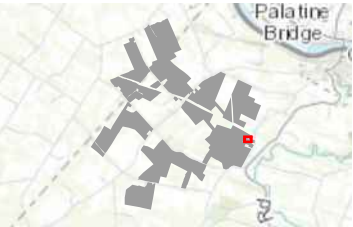
Mohawk Solar

Towns of Canajoharie and  
Minden, Montgomery County,  
New York

Article 10 Application

Figure 22-3: Wetland  
Impacts

Sheet 24 of 35



Proposed Facility Components

- Access Road
- Facility Site

Delineated Wetland/Stream

- Delineated Wetland
- Delineated NYSDEC Jurisdictional Wetland
- Delineated NYSDEC Jurisdictional Wetlands 100 ft Buffer

Wetland/Stream Impact

- NYSDEC Jurisdictional Permanent Impact
- NYSDEC Jurisdictional Temporary Impact
- NYSDEC Jurisdictional Adjacent Area Impact

Disturbance Areas

- Limit of Permanent Disturbance
- Limit of Temporary Disturbance

Notes: 1. Proposed Facility Components are depicted using GIS centerlines and polygons for informational purposes only. All limits of disturbance and associated impact calculations are derived from the Preliminary Design Drawings. 2. Basemap: ESRI World Imagery Map Service. 3. This map was generated in ArcMap by Environmental Design and Research on May 31, 2019. 4. This is a color graphic. Reproduction in grayscale may misrepresent the data.

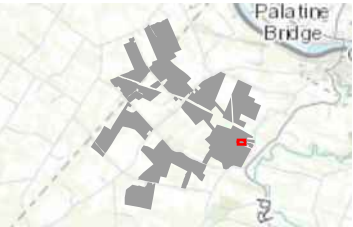




**Mohawk Solar**  
Towns of Canajoharie and  
Minden, Montgomery County,  
New York

Article 10 Application  
**Figure 22-3: Wetland  
Impacts**

Sheet 25 of 35



**Proposed Facility Components**

- Buried Collection Line
- Facility Site

**Delineated Wetland/Stream**

- Delineated Wetland
- ▨ Delineated NYSDEC Jurisdictional Wetland
- Delineated NYSDEC Jurisdictional Wetlands 100 ft Buffer

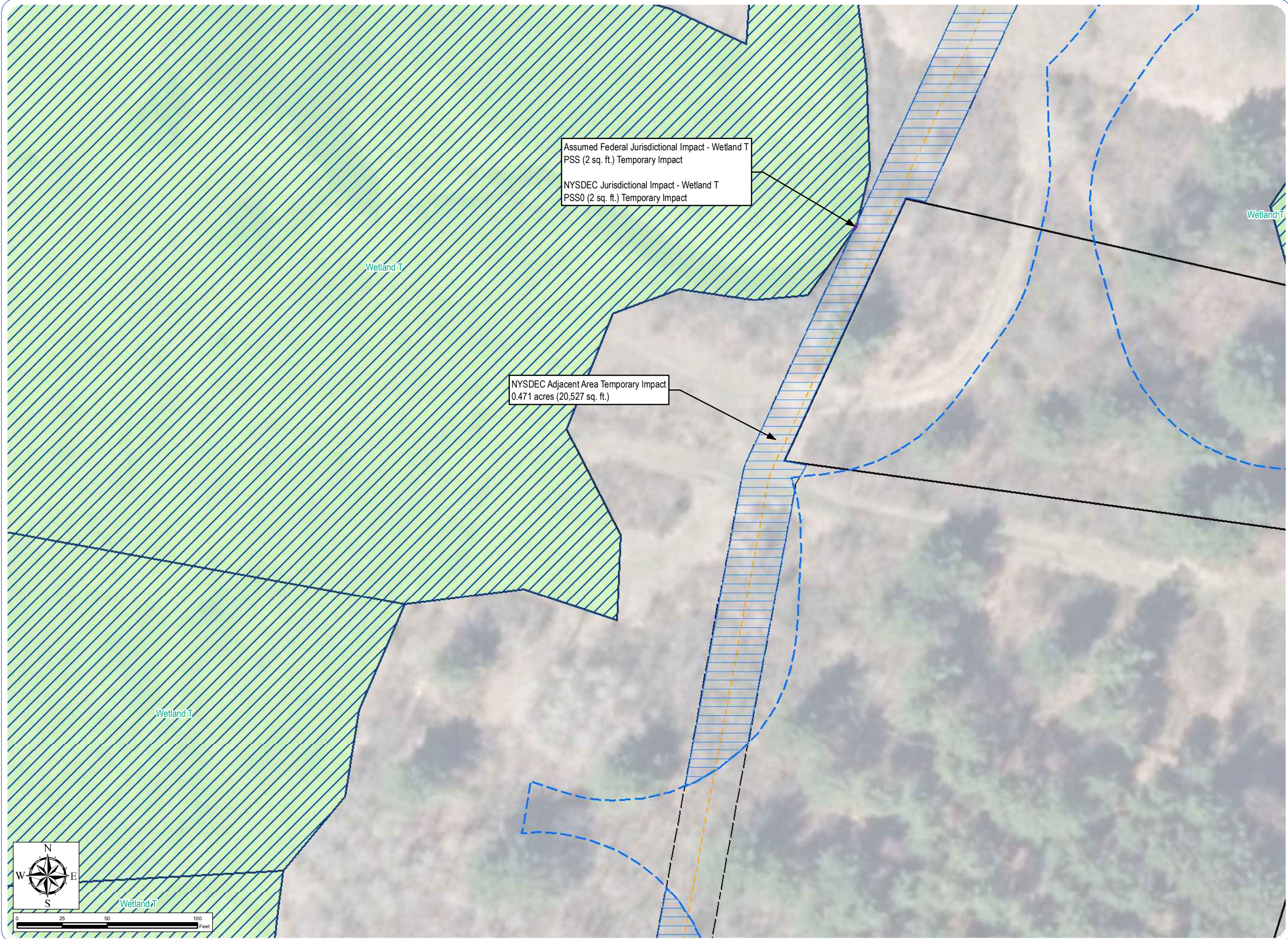
**Wetland/Stream Impact**

- ▨ NYSDEC Jurisdictional Temporary Impact
- ▨ NYSDEC Jurisdictional Adjacent Area Impact

**Disturbance Areas**

- Limit of Temporary Disturbance

Notes: 1. Proposed Facility Components are depicted using GIS centerlines and polygons for informational purposes only. All limits of disturbance and associated impact calculations are derived from the Preliminary Design Drawings. 2. Basemap: ESRI World Imagery Map Service. 3. This map was generated in ArcMap by Environmental Design and Research on May 31, 2019. 4. This is a color graphic. Reproduction in grayscale may misrepresent the data.

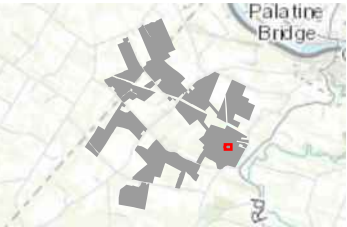




**Mohawk Solar**  
Towns of Canajoharie and  
Minden, Montgomery County,  
New York

Article 10 Application  
**Figure 22-3: Wetland  
Impacts**

Sheet 26 of 35



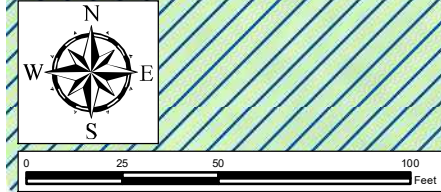
- Proposed Facility Components**
- Fence Line
  - PV Panel Array
  - Facility Site

- Delineated Wetland/Stream**
- Delineated Wetland
  - Delineated NYSDEC Jurisdictional Wetland
  - Delineated NYSDEC Jurisdictional Wetlands 100 ft Buffer

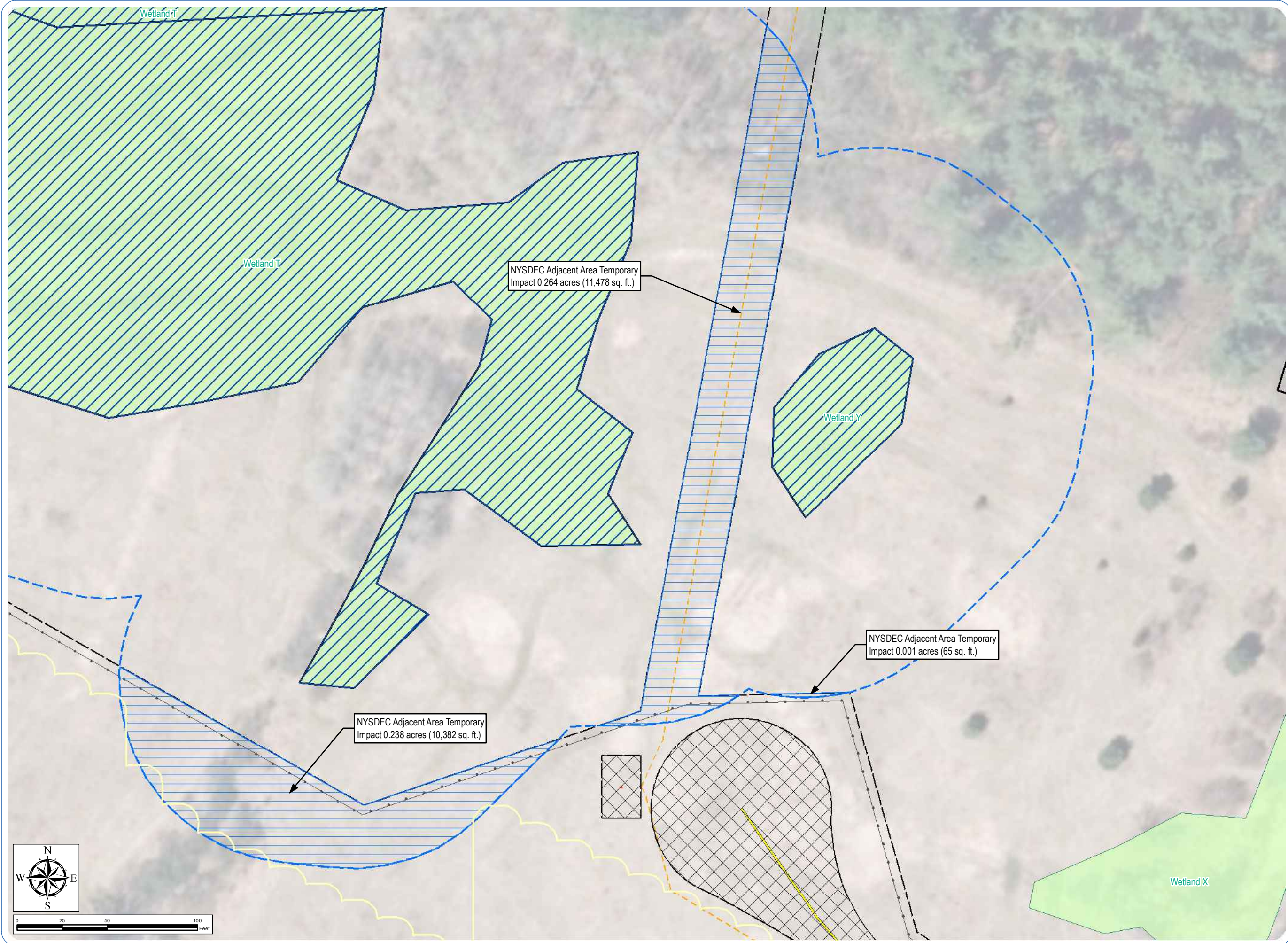
- Wetland/Stream Impact**
- NYSDEC Jurisdictional Adjacent Area Impact

- Disturbance Areas**
- Limit of Temporary Disturbance

Notes: 1. Proposed Facility Components are depicted using GIS centerlines and polygons for informational purposes only. All limits of disturbance and associated impact calculations are derived from the Preliminary Design Drawings. 2. Basemap: ESRI World Imagery Map Service. 3. This map was generated in ArcMap by Environmental Design and Research on May 31, 2019. 4. This is a color graphic. Reproduction in grayscale may misrepresent the data.

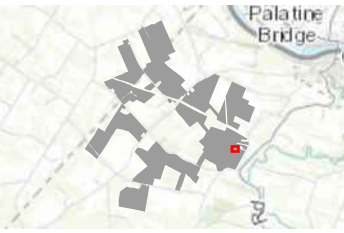






**Mohawk Solar**  
Towns of Canajoharie and  
Minden, Montgomery County,  
New York

Article 10 Application  
**Figure 22-3: Wetland  
Impacts**



**Proposed Facility Components**

- Transformer
- Fence Line
- Buried Collection Line
- Access Road
- PV Panel Array
- Facility Site

**Delineated Wetland/Stream**

- Delineated Wetland
- Delineated NYSDEC Jurisdictional Wetland
- Delineated NYSDEC Jurisdictional Wetlands 100 ft Buffer

**Wetland/Stream Impact**

- NYSDEC Jurisdictional Adjacent Area Impact

**Disturbance Areas**

- Limit of Permanent Disturbance
- Limit of Temporary Disturbance

Notes: 1. Proposed Facility Components are depicted using GIS centerlines and polygons for informational purposes only. All limits of disturbance and associated impact calculations are derived from the Preliminary Design Drawings. 2. Basemap: ESRI World Imagery Map Service. 3. This map was generated in ArcMap by Environmental Design and Research on May 31, 2019. 4. This is a color graphic. Reproduction in grayscale may misrepresent the data.

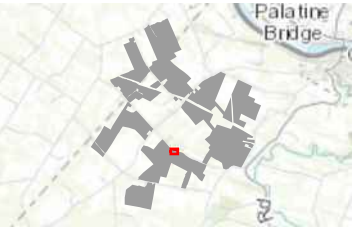




**Mohawk Solar**  
Towns of Canajoharie and  
Minden, Montgomery County,  
New York

Article 10 Application  
**Figure 22-3: Wetland  
Impacts**

Sheet 28 of 35



**Proposed Facility Components**

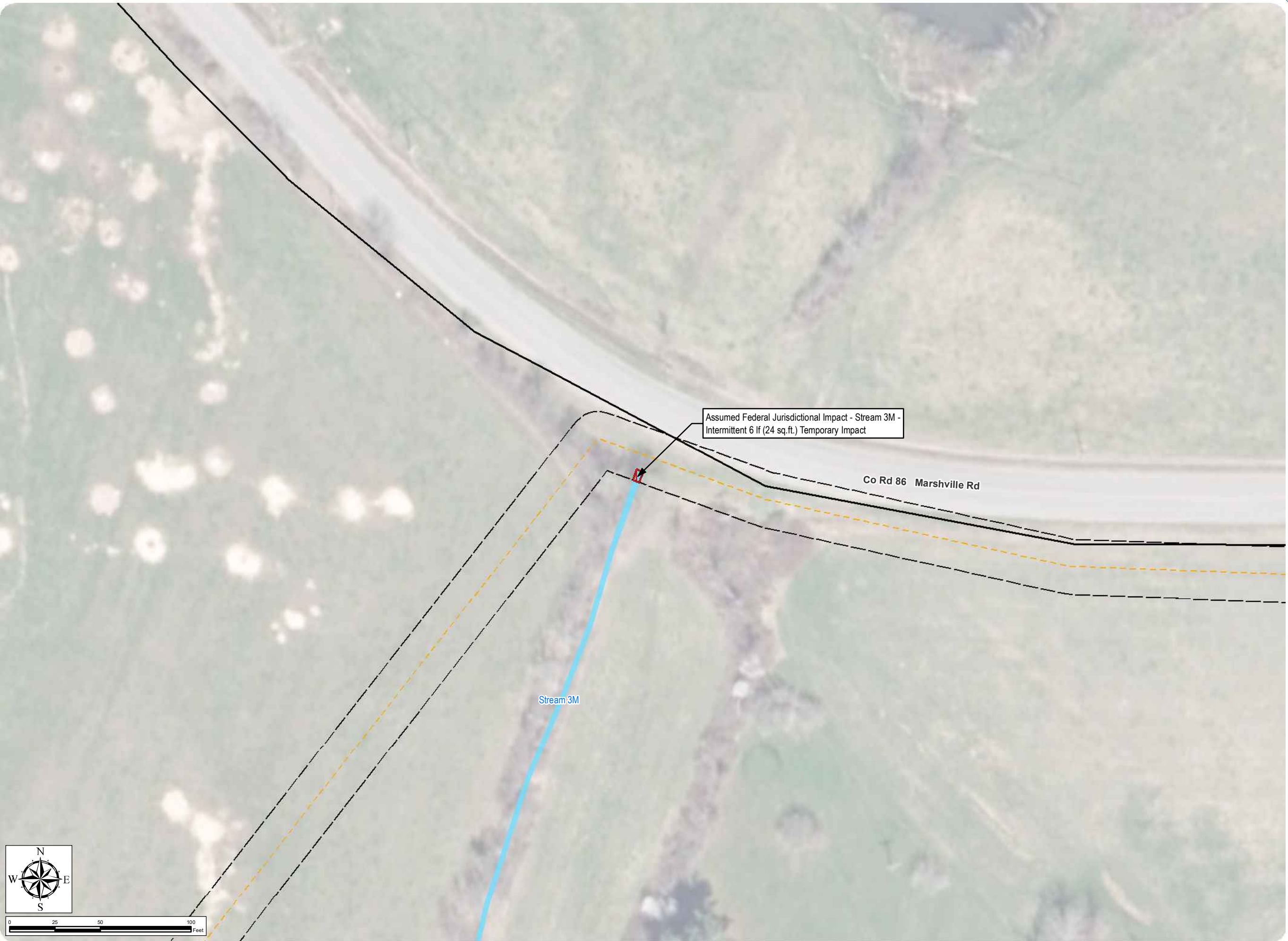
- Buried Collection Line
- Facility Site

**Delineated  
Wetland/Stream**  
Delineated Stream

**Wetland/Stream Impact**  
Federal Jurisdictional Stream  
Impact

**Disturbance Areas**  
Limit of Temporary Disturbance

Notes: 1. Proposed Facility Components are depicted using GIS centerlines and polygons for informational purposes only. All limits of disturbance and associated impact calculations are derived from the Preliminary Design Drawings. 2. Basemap: ESRI World Imagery Map Service. 3. This map was generated in ArcMap by Environmental Design and Research on May 31, 2019. 4. This is a color graphic. Reproduction in grayscale may misrepresent the data.



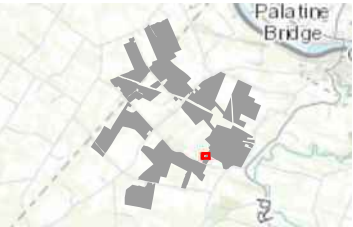


**Mohawk Solar**  
Towns of Canajoharie and  
Minden, Montgomery County,  
New York

Article 10 Application

**Figure 22-3: Wetland  
Impacts**

Sheet 29 of 35



**Proposed Facility Components**

--- Buried Collection Line

□ Facility Site

**Delineated  
Wetland/Stream**

□ Delineated Stream

□ Delineated Wetland

**Wetland/Stream Impact**

□ Federal Jurisdictional Temporary  
Impact

□ Federal Jurisdictional Stream  
Impact

**Disturbance Areas**

□ Limit of Temporary Disturbance

Notes: 1. Proposed Facility Components are depicted using GIS centerlines and polygons for informational purposes only. All limits of disturbance and associated impact calculations are derived from the Preliminary Design Drawings. 2. Basemap: ESRI World Imagery Map Service. 3. This map was generated in ArcMap by Environmental Design and Research on May 31, 2019. 4. This is a color graphic. Reproduction in grayscale may misrepresent the data.

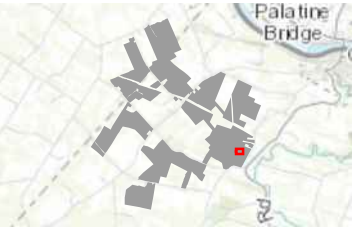




**Mohawk Solar**  
Towns of Canajoharie and  
Minden, Montgomery County,  
New York

Article 10 Application  
**Figure 22-3: Wetland  
Impacts**

Sheet 30 of 35



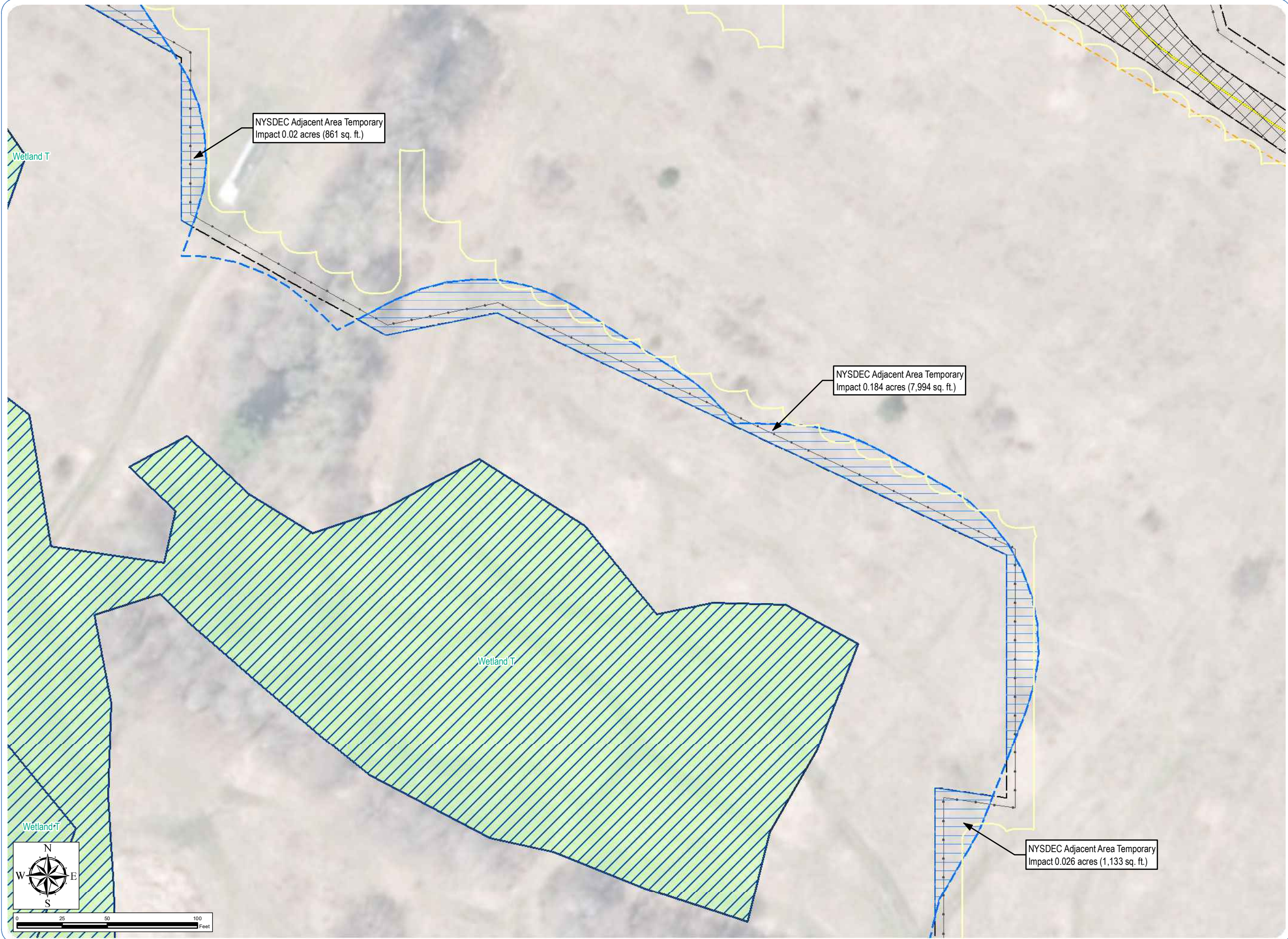
- Proposed Facility Components**
- Fence Line
  - Buried Collection Line
  - Access Road
  - PV Panel Array
  - Facility Site

- Delineated Wetland/Stream**
- Delineated Wetland
  - Delineated NYSDEC Jurisdictional Wetland
  - Delineated NYSDEC Jurisdictional Wetlands 100 ft Buffer

- Wetland/Stream Impact**
- NYSDEC Jurisdictional Adjacent Area Impact

- Disturbance Areas**
- Limit of Permanent Disturbance
  - Limit of Temporary Disturbance

Notes: 1. Proposed Facility Components are depicted using GIS centerlines and polygons for informational purposes only. All limits of disturbance and associated impact calculations are derived from the Preliminary Design Drawings. 2. Basemap: ESRI World Imagery Map Service. 3. This map was generated in ArcMap by Environmental Design and Research on May 31, 2019. 4. This is a color graphic. Reproduction in grayscale may misrepresent the data.

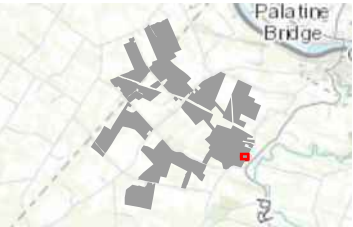




**Mohawk Solar**  
Towns of Canajoharie and  
Minden, Montgomery County,  
New York

Article 10 Application  
**Figure 22-3: Wetland  
Impacts**

Sheet 31 of 35



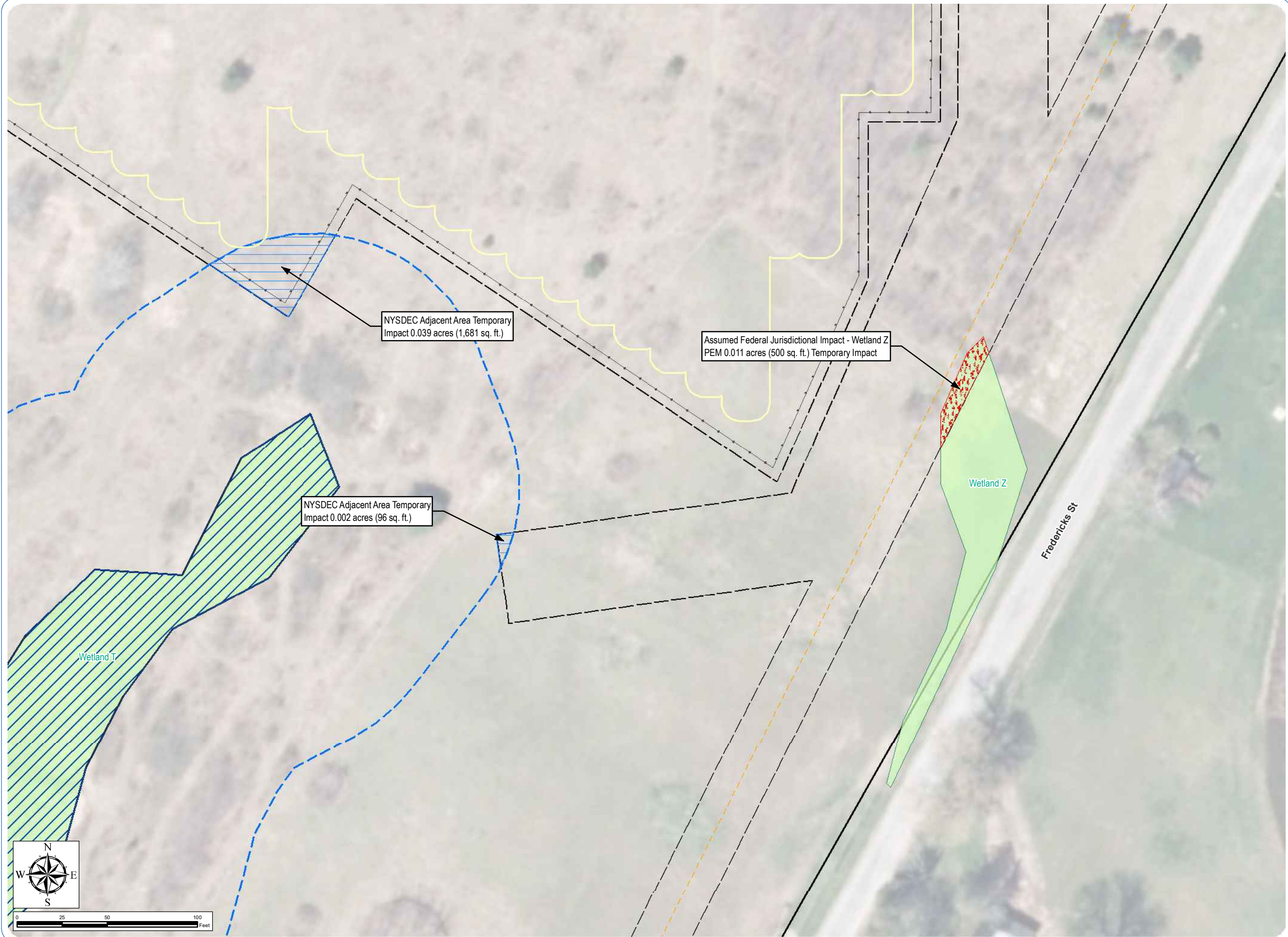
- Proposed Facility Components**
- Fence Line
  - Buried Collection Line
  - PV Panel Array
  - Facility Site

- Delineated Wetland/Stream**
- Delineated Wetland
  - Delineated NYSDEC Jurisdictional Wetland
  - Delineated NYSDEC Jurisdictional Wetlands 100 ft Buffer

- Wetland/Stream Impact**
- Federal Jurisdictional Temporary Impact
  - NYSDEC Jurisdictional Adjacent Area Impact

- Disturbance Areas**
- Limit of Temporary Disturbance

Notes: 1. Proposed Facility Components are depicted using GIS centerlines and polygons for informational purposes only. All limits of disturbance and associated impact calculations are derived from the Preliminary Design Drawings. 2. Basemap: ESRI World Imagery Map Service. 3. This map was generated in ArcMap by Environmental Design and Research on May 31, 2019. 4. This is a color graphic. Reproduction in grayscale may misrepresent the data.

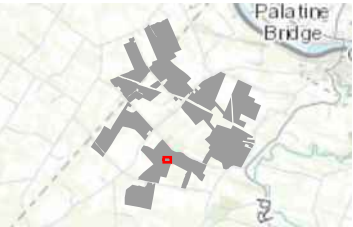




**Mohawk Solar**  
Towns of Canajoharie and  
Minden, Montgomery County,  
New York

Article 10 Application  
**Figure 22-3: Wetland  
Impacts**

Sheet 32 of 35

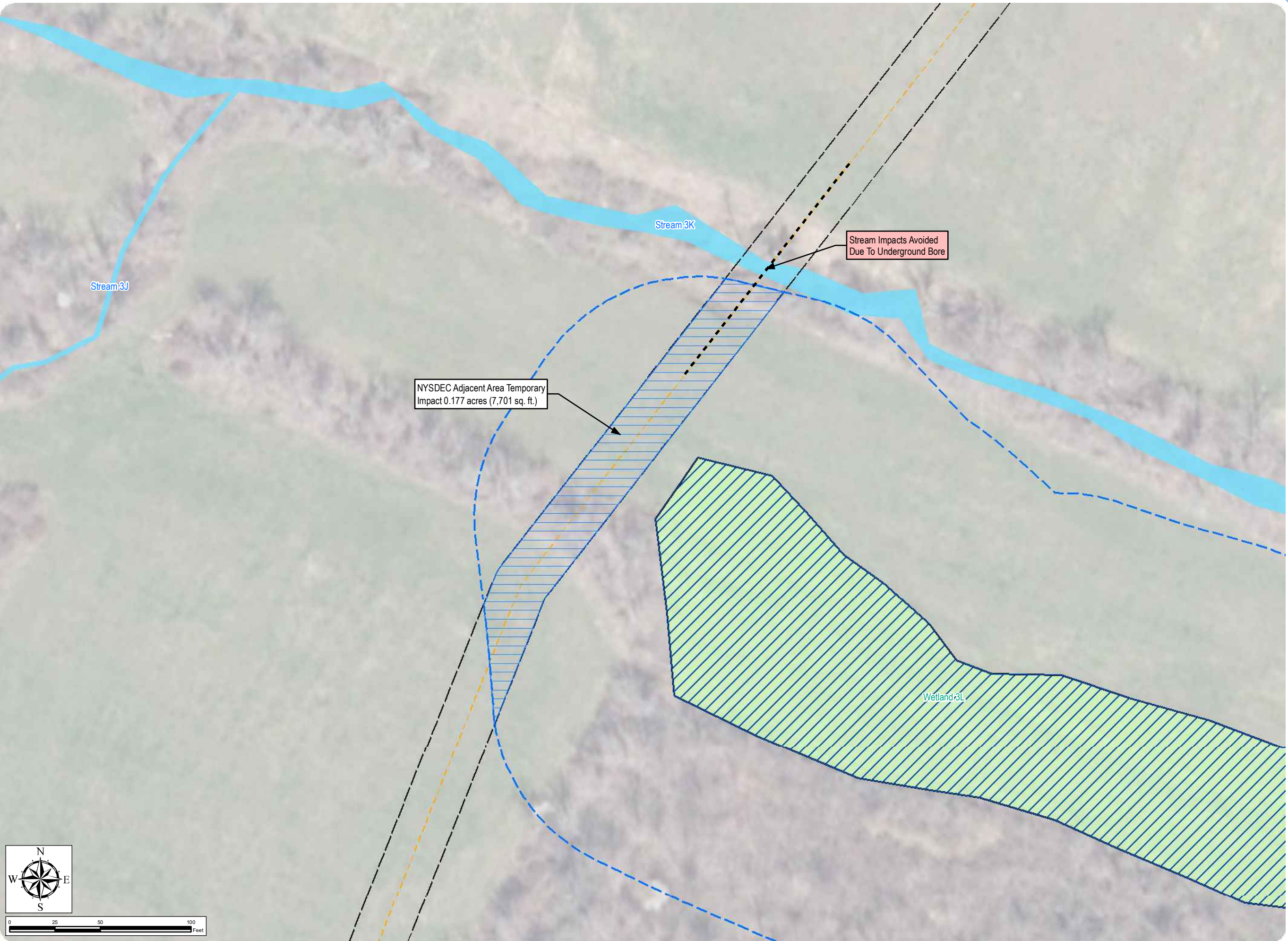


- Proposed Facility Components**
- Buried Collection Line
  - - - Bore Location
  - Facility Site

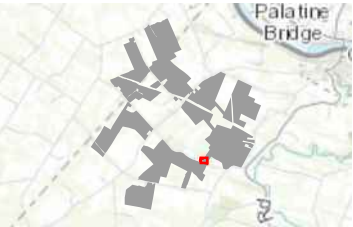
- Delineated Wetland/Stream**
- Delineated Stream
  - Delineated Wetland
  - ▨ Delineated NYSDEC Jurisdictional Wetland
  - ▨ Delineated NYSDEC Jurisdictional Wetlands 100 ft Buffer
- Wetland/Stream Impact**
- ▨ NYSDEC Jurisdictional Adjacent Area Impact

- Disturbance Areas**
- ▨ Limit of Temporary Disturbance

Notes: 1. Proposed Facility Components are depicted using GIS centerlines and polygons for informational purposes only. All limits of disturbance and associated impact calculations are derived from the Preliminary Design Drawings. 2. Basemap: ESRI World Imagery Map Service. 3. This map was generated in ArcMap by Environmental Design and Research on May 31, 2019. 4. This is a color graphic. Reproduction in grayscale may misrepresent the data.







**Proposed Facility Components**

- Buried Collection Line
- Facility Site

**Delineated  
Wetland/Stream**

- Delineated Stream
- Delineated Wetland

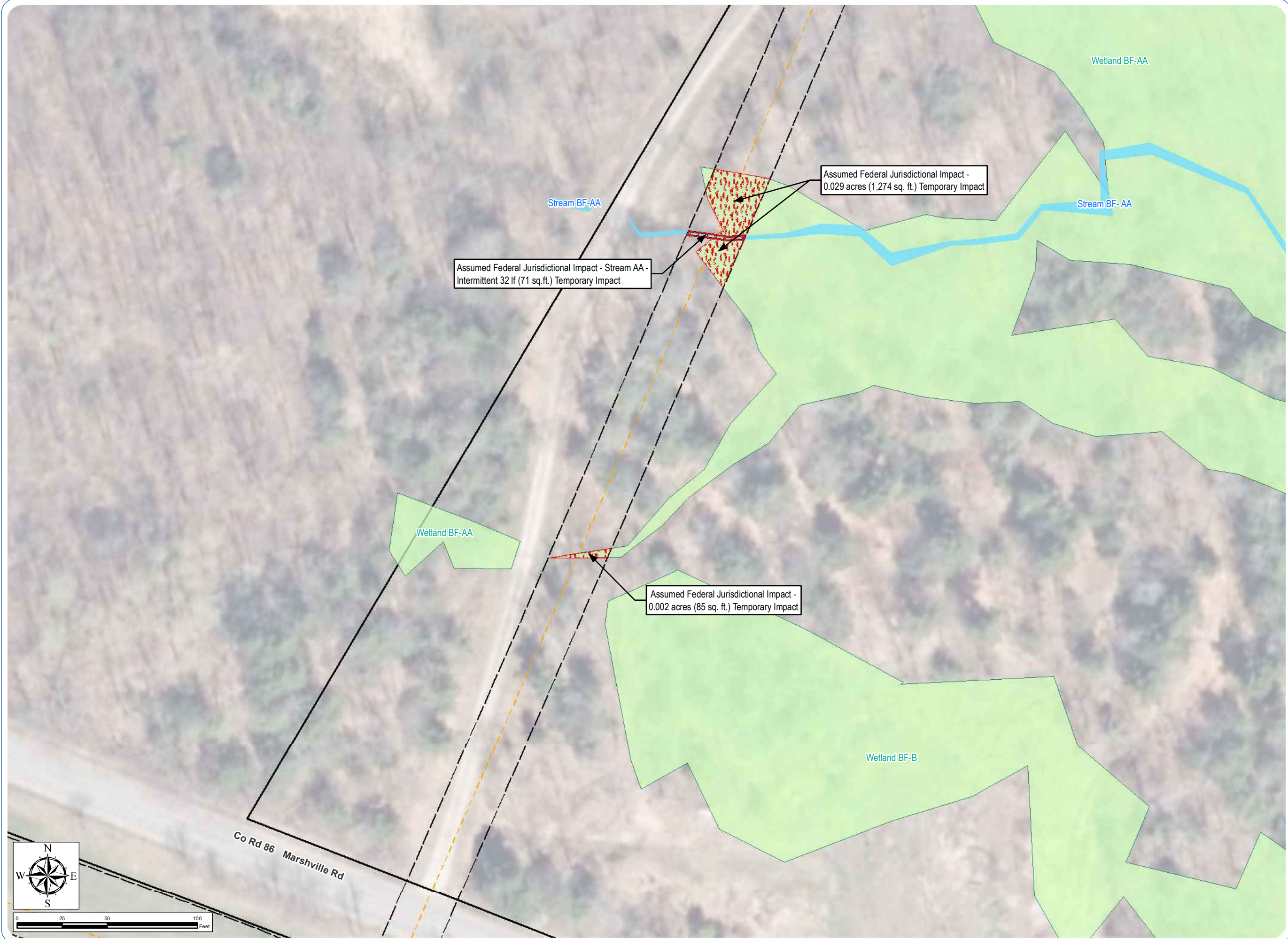
**Wetland/Stream Impact**

- Federal Jurisdictional Temporary Impact
- Federal Jurisdictional Stream Impact

**Disturbance Areas**

- Limit of Temporary Disturbance

Notes: 1. Proposed Facility Components are depicted using GIS centerlines and polygons for informational purposes only. All limits of disturbance and associated impact calculations are derived from the Preliminary Design Drawings. 2. Basemap: ESRI World Imagery Map Service. 3. This map was generated in ArcMap by Environmental Design and Research on May 31, 2019. 4. This is a color graphic. Reproduction in grayscale may misrepresent the data.



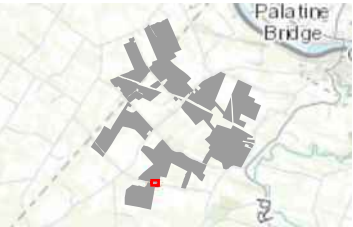


**Mohawk Solar**  
Towns of Canajoharie and  
Minden, Montgomery County,  
New York

Article 10 Application

**Figure 22-3: Wetland  
Impacts**

Sheet 34 of 35



**Proposed Facility Components**

- Buried Collection Line
- Access Road
- Facility Site

**Delineated  
Wetland/Stream**

- Delineated Stream

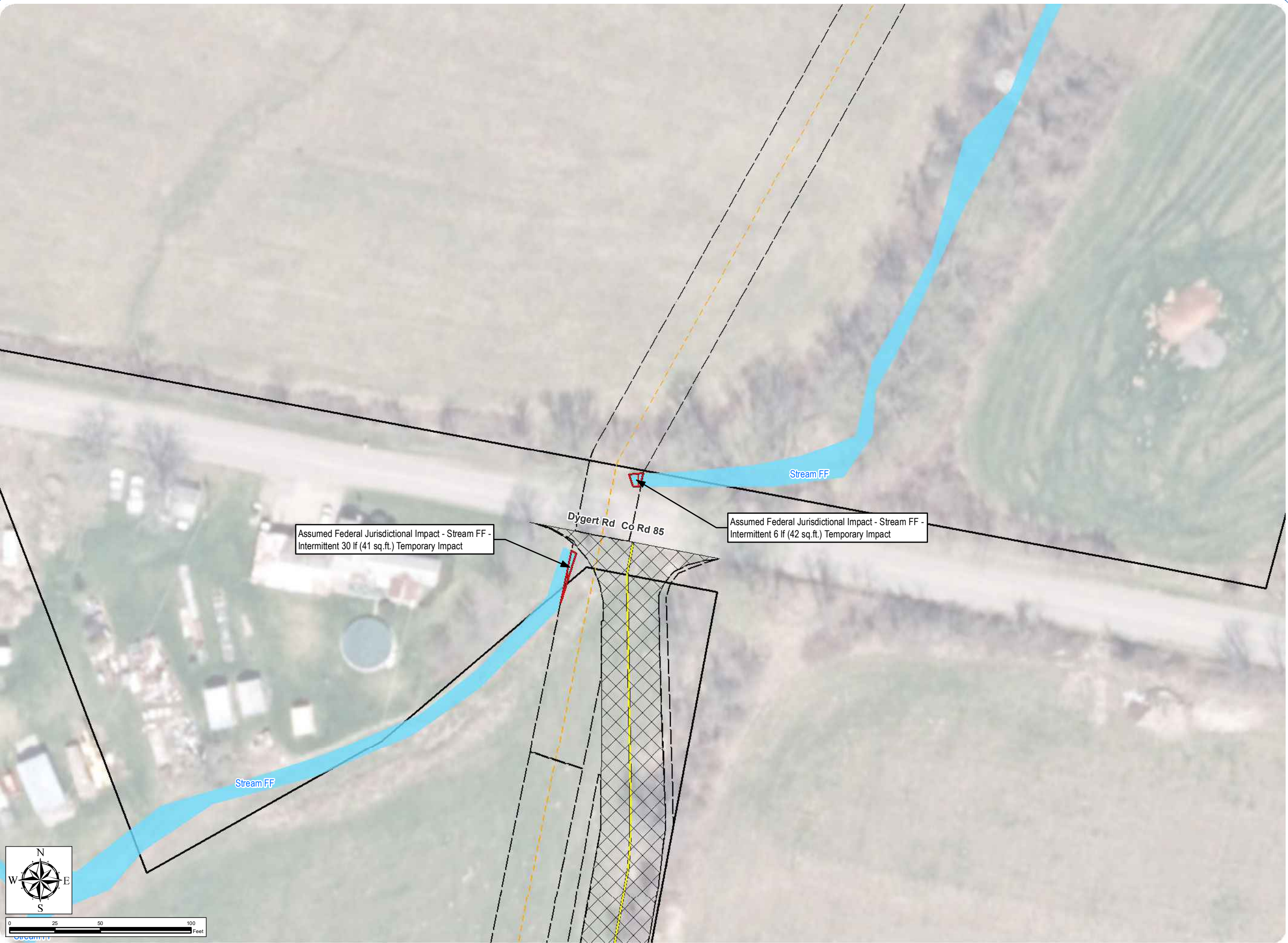
**Wetland/Stream Impact**

- Federal Jurisdictional Stream Impact

**Disturbance Areas**

- ▨ Limit of Permanent Disturbance
- Limit of Temporary Disturbance

Notes: 1. Proposed Facility Components are depicted using GIS centerlines and polygons for informational purposes only. All limits of disturbance and associated impact calculations are derived from the Preliminary Design Drawings. 2. Basemap: ESRI World Imagery Map Service. 3. This map was generated in ArcMap by Environmental Design and Research on May 31, 2019. 4. This is a color graphic. Reproduction in grayscale may misrepresent the data.



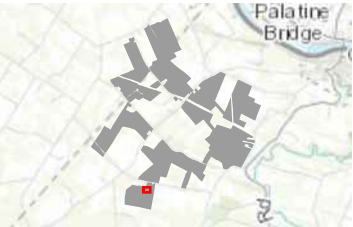


**Mohawk Solar**  
Towns of Canajoharie and  
Minden, Montgomery County,  
New York

**Article 10 Application**

**Figure 22-3: Wetland  
Impacts**

Sheet 35 of 35



**Proposed Facility Components**

- Fence Line
- Access Road
- PV Panel Array
- Facility Site

**Delineated  
Wetland/Stream**

- Delineated Stream

**Wetland/Stream Impact**

- Federal Jurisdictional Stream Impact

**Disturbance Areas**

- Limit of Permanent Disturbance
- Limit of Temporary Disturbance

Notes: 1. Proposed Facility Components are depicted using GIS centerlines and polygons for informational purposes only. All limits of disturbance and associated impact calculations are derived from the Preliminary Design Drawings. 2. Basemap: ESRI World Imagery Map Service. 3. This map was generated in ArcMap by Environmental Design and Research on May 31, 2019. 4. This is a color graphic. Reproduction in grayscale may misrepresent the data.

