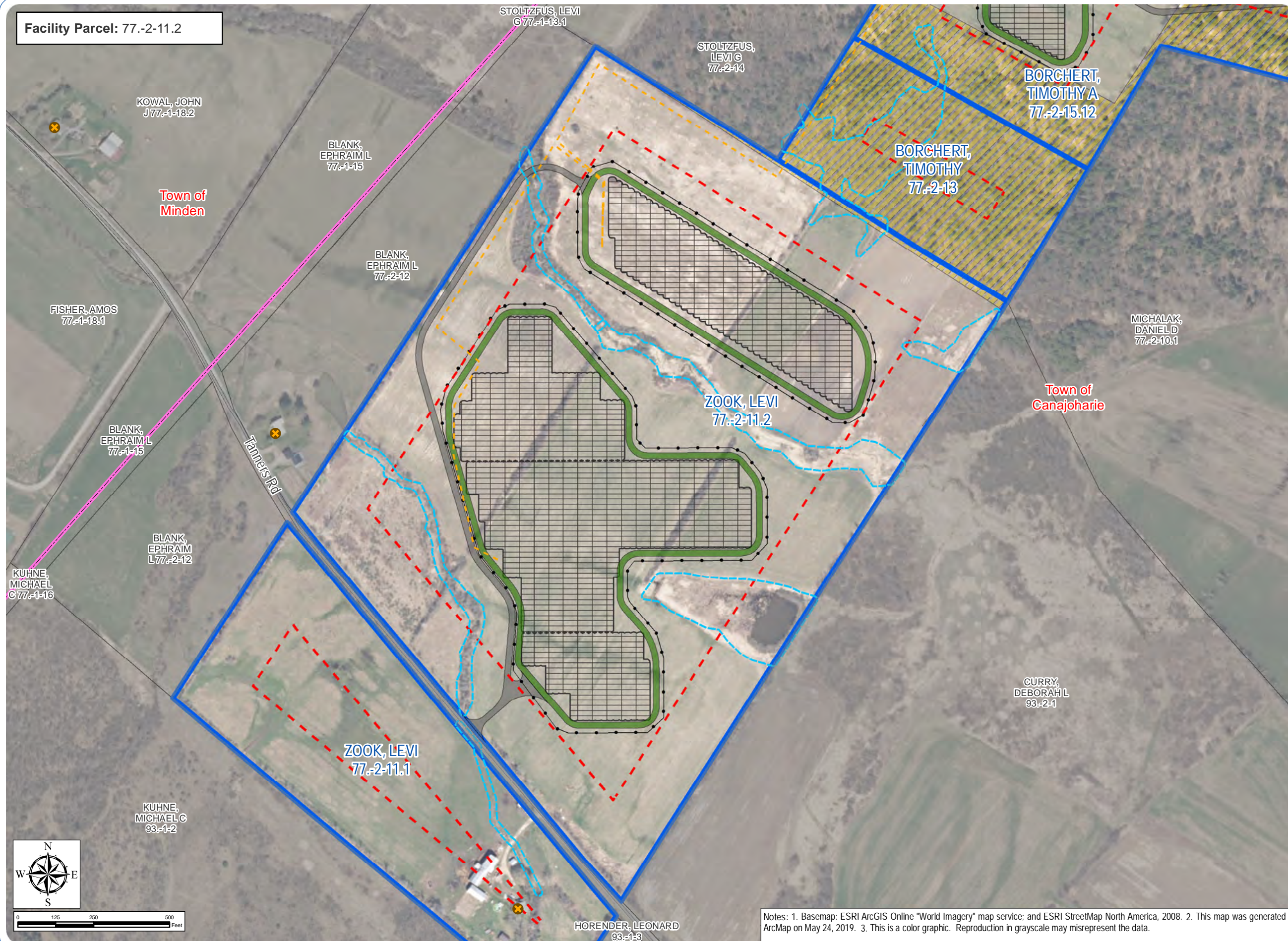


Facility Parcel: 77.-2-11.2



Mohawk Solar

Towns of Canajoharie and
Minden - Montgomery County
New York

Article 10 Application

Figure 11-1: Setbacks

Proposed Facility and Civil Boundaries

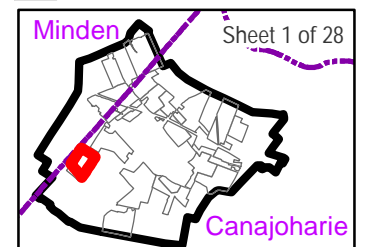
- Fence
- - - Collection Line
- ▨ PV Panel Layout
- ▨ Footprint of Gravel Access Roads
- ▨ Footprint of Grass Access Roads
- ▨ Facility Site Parcel Boundary
- ▨ Town Boundary

Setbacks

- ▨ Town of Canajoharie 200 foot
Property Line Setback
- ▨ All Delineated Streams and Wetlands
10 Foot Design Setback
- ▨ Existing Overhead Transmission Line
and Major Road 60 Foot Design
Setback

Constraints

- ⊗ Residences
- Natural Gas Pipelines
- Existing Transmission Line
- ▨ Forested Area



Notes: 1. Basemap: ESRI ArcGIS Online "World Imagery" map service; and ESRI StreetMap North America, 2008. 2. This map was generated in ArcMap on May 24, 2019. 3. This is a color graphic. Reproduction in grayscale may misrepresent the data.

Facility Parcel: 77.-2-13

STOLTZFUS,
LEVI G
77.-2-14

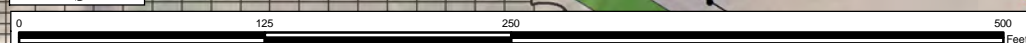
BORCHERT,
TIMOTHY A
77.-2-15.12

BORCHERT,
TIMOTHY
77.-2-13

ZOOK, LEVI
77.-2-11.2

MICHALAK,
DANIEL D
77.-2-10.1

Town of
Canajoharie



Notes: 1. Basemap: ESRI ArcGIS Online "World Imagery" map service; and ESRI StreetMap North America, 2008. 2. This map was generated in ArcMap on May 24, 2019. 3. This is a color graphic. Reproduction in grayscale may misrepresent the data.

Mohawk Solar

Towns of Canajoharie and
Minden - Montgomery County
New York

Article 10 Application

Figure 11-1: Setbacks

Proposed Facility and Civil Boundaries

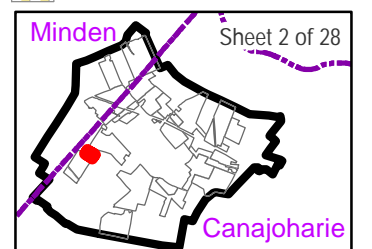
- Fence
- - - Collection Line
- ▤ PV Panel Layout
- Footprint of Grass Access Roads
- ▭ Facility Site Parcel Boundary
- ▭ Town Boundary

Setbacks

- ▭ Town of Canajoharie 200 foot
Property Line Setback
- ▭ All Delineated Streams and Wetlands
10 Foot Design Setback
- ▭ Existing Overhead Transmission Line
and Major Road 60 Foot Design
Setback

Constraints

- ⊗ Residences
- Natural Gas Pipelines
- Existing Transmission Line
- ▨ Forested Area



Facility Parcel: 77.-2-15.2



Mohawk Solar

Towns of Canajoharie and
Minden - Montgomery County
New York

Article 10 Application

Figure 11-1: Setbacks

Proposed Facility and Civil Boundaries

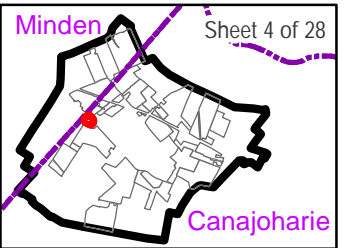
- Collection Line
- Planting Module
- Facility Site Parcel Boundary
- Town Boundary

Setbacks

- Town of Canajoharie 200 foot
Property Line Setback
- All Delineated Streams and Wetlands
10 Foot Design Setback
- Existing Overhead Transmission Line
and Major Road 60 Foot Design
Setback

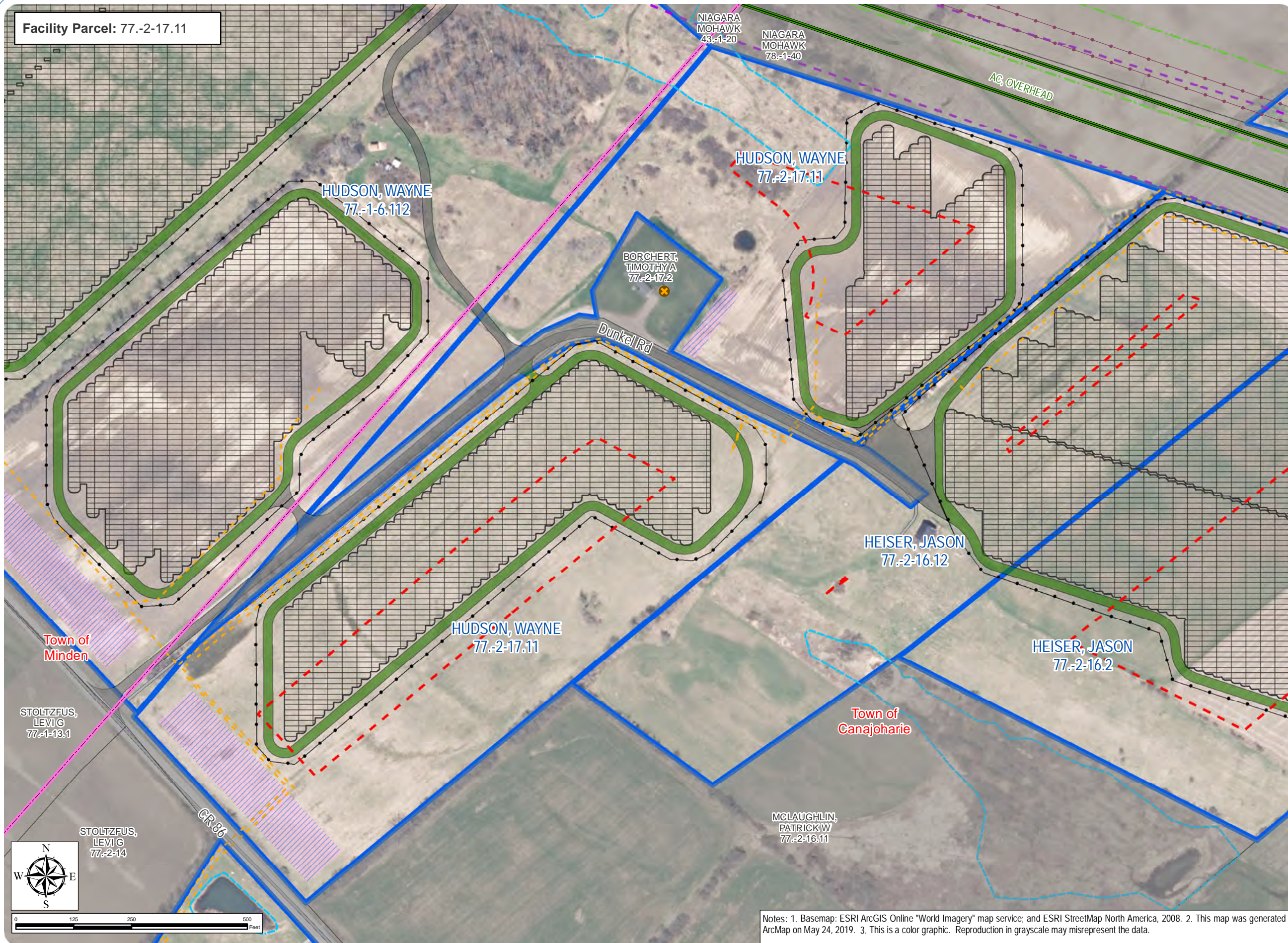
Constraints

- Residences
- Natural Gas Pipelines
- Existing Transmission Line
- Forested Area



Notes: 1. Basemap: ESRI ArcGIS Online "World Imagery" map service; and ESRI StreetMap North America, 2008. 2. This map was generated in ArcMap on May 24, 2019. 3. This is a color graphic. Reproduction in grayscale may misrepresent the data.

Facility Parcel: 77.-2-17.11



Mohawk Solar

Towns of Canajoharie and
Minden - Montgomery County
New York

Article 10 Application

Figure 11-1: Setbacks

Proposed Facility and Civil Boundaries

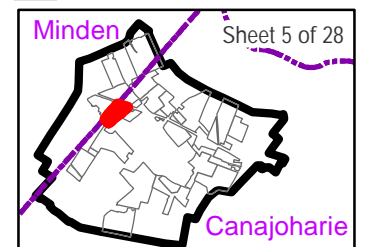
- Fence
- - - Collection Line
- ▤ PV Panel Layout
- ▤ Footprint of Gravel Access Roads
- ▤ Footprint of Grass Access Roads
- ▤ Planting Module
- ▤ Facility Site Parcel Boundary
- ▤ Town Boundary

Setbacks

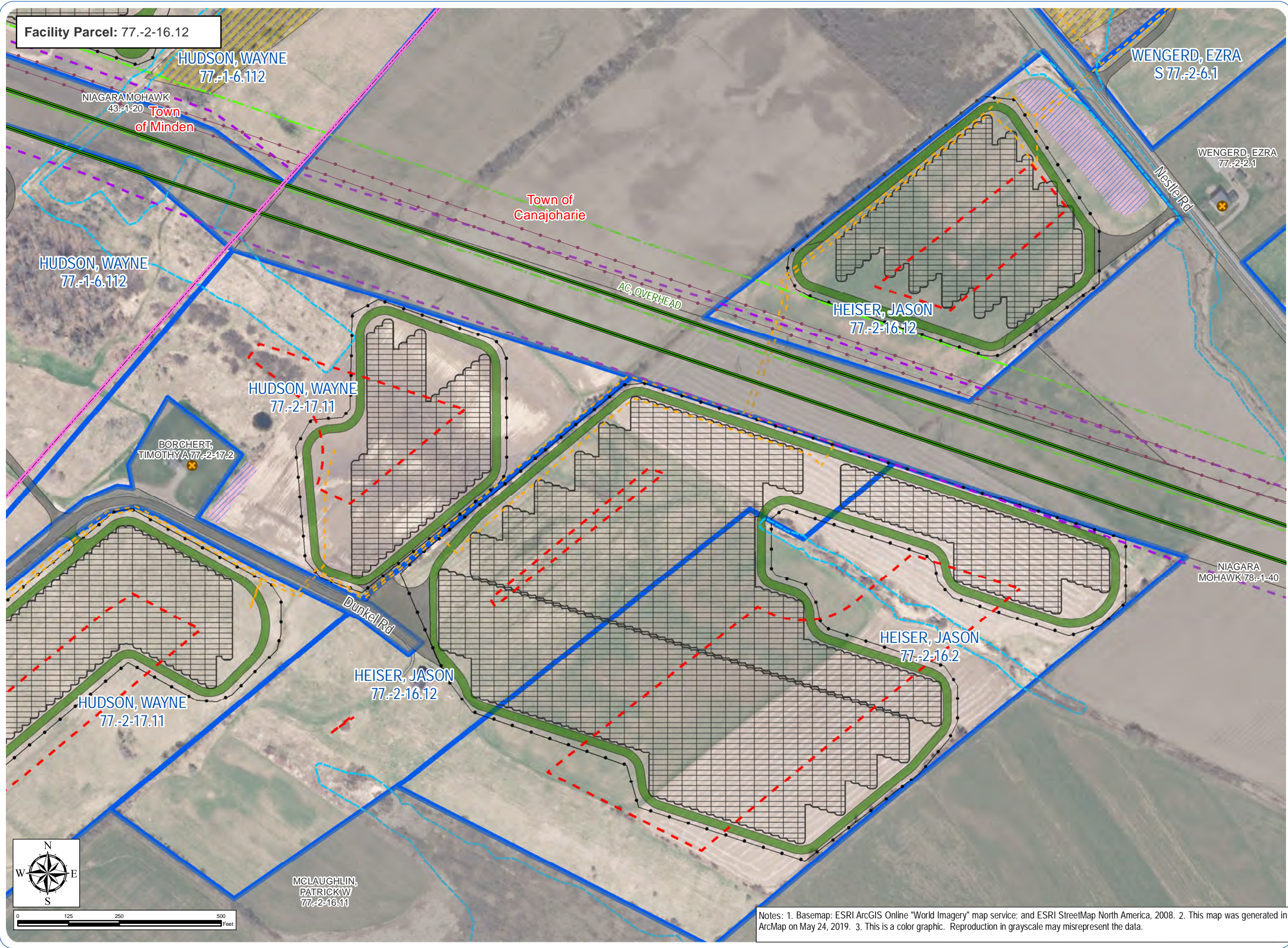
- ▤ Town of Canajoharie 200 foot
Property Line Setback
- ▤ All Delineated Streams and Wetlands
10 Foot Design Setback
- ▤ Existing Overhead Transmission Line
and Major Road 60 Foot Design
Setback
- ▤ Dominion Pipeline Centerline 65 Foot
Design Setback

Constraints

- ⊗ Residences
- Natural Gas Pipelines
- Existing Transmission Line
- ▤ Forested Area



Notes: 1. Basemap: ESRI ArcGIS Online "World Imagery" map service; and ESRI StreetMap North America, 2008. 2. This map was generated in ArcMap on May 24, 2019. 3. This is a color graphic. Reproduction in grayscale may misrepresent the data.

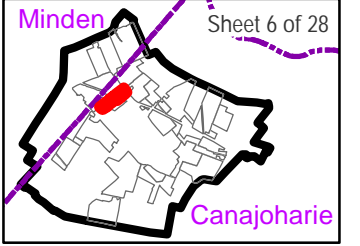


Mohawk Solar
Towns of Canajoharie and
Minden - Montgomery County
New York
[Article 10 Application](#)
Figure 11-1: Setbacks

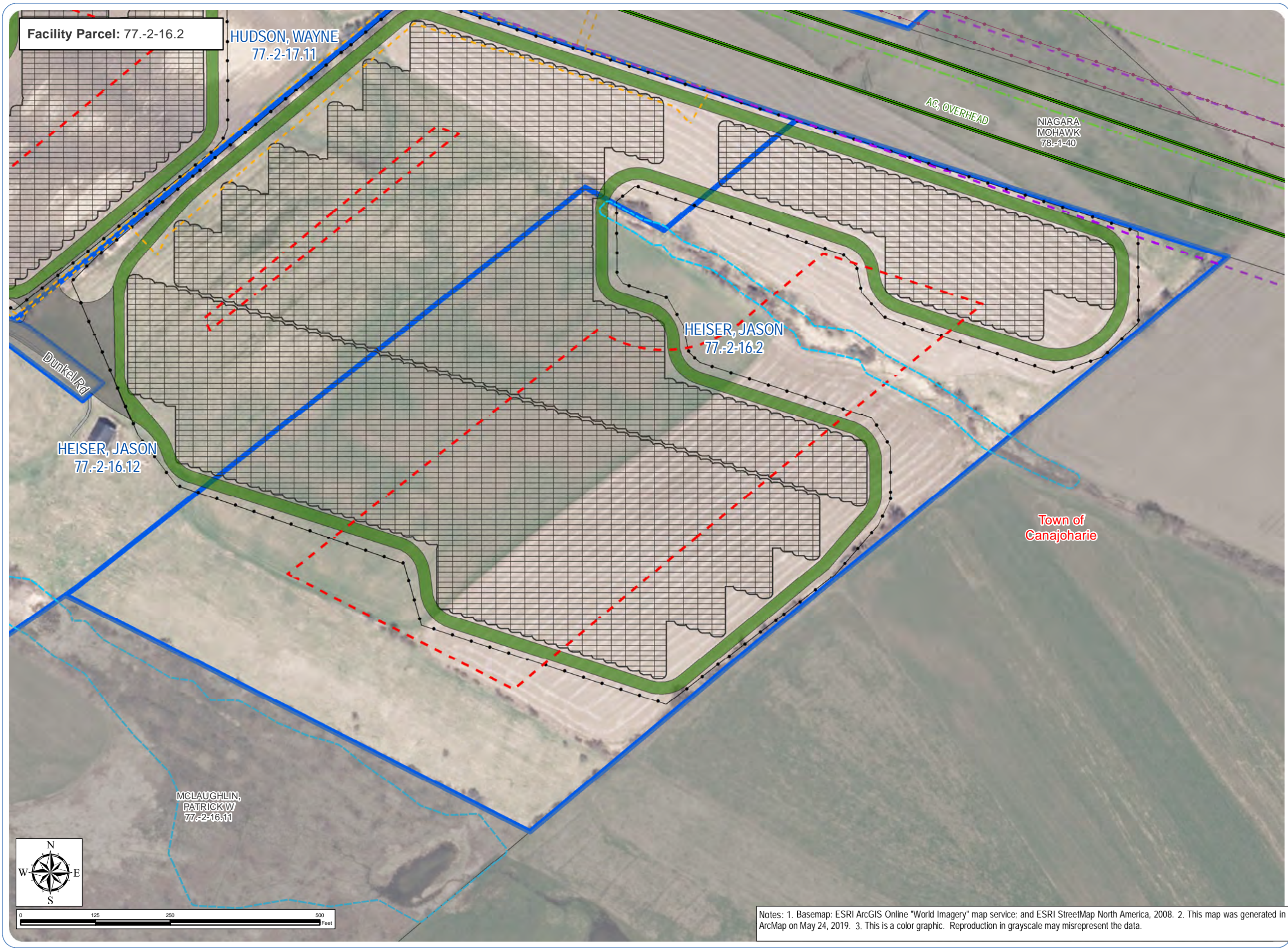
- Proposed Facility and Civil Boundaries**
- Fence
 - Collection Line
 - PV Panel Layout
 - Footprint of Gravel Access Roads
 - Footprint of Grass Access Roads
 - Planting Module
 - Facility Site Parcel Boundary
 - Town Boundary

- Setbacks**
- Town of Canajoharie 200 foot Property Line Setback
 - All Delineated Streams and Wetlands 10 Foot Design Setback
 - Existing Overhead Transmission Line and Major Road 60 Foot Design Setback
 - Dominion Pipeline Centerline 65 Foot Design Setback

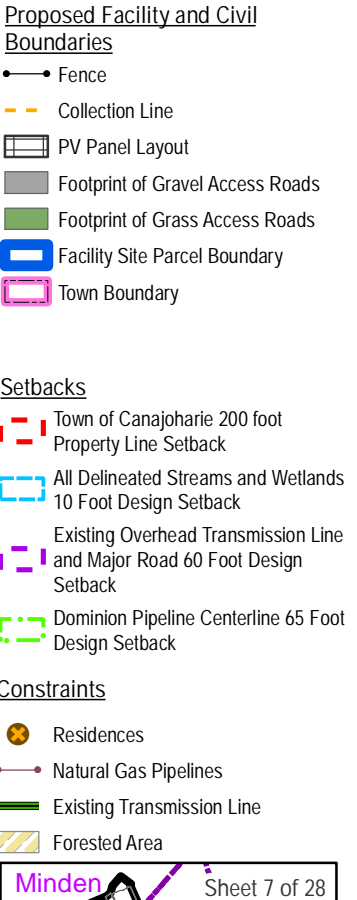
- Constraints**
- Residences
 - Natural Gas Pipelines
 - Existing Transmission Line
 - Forested Area



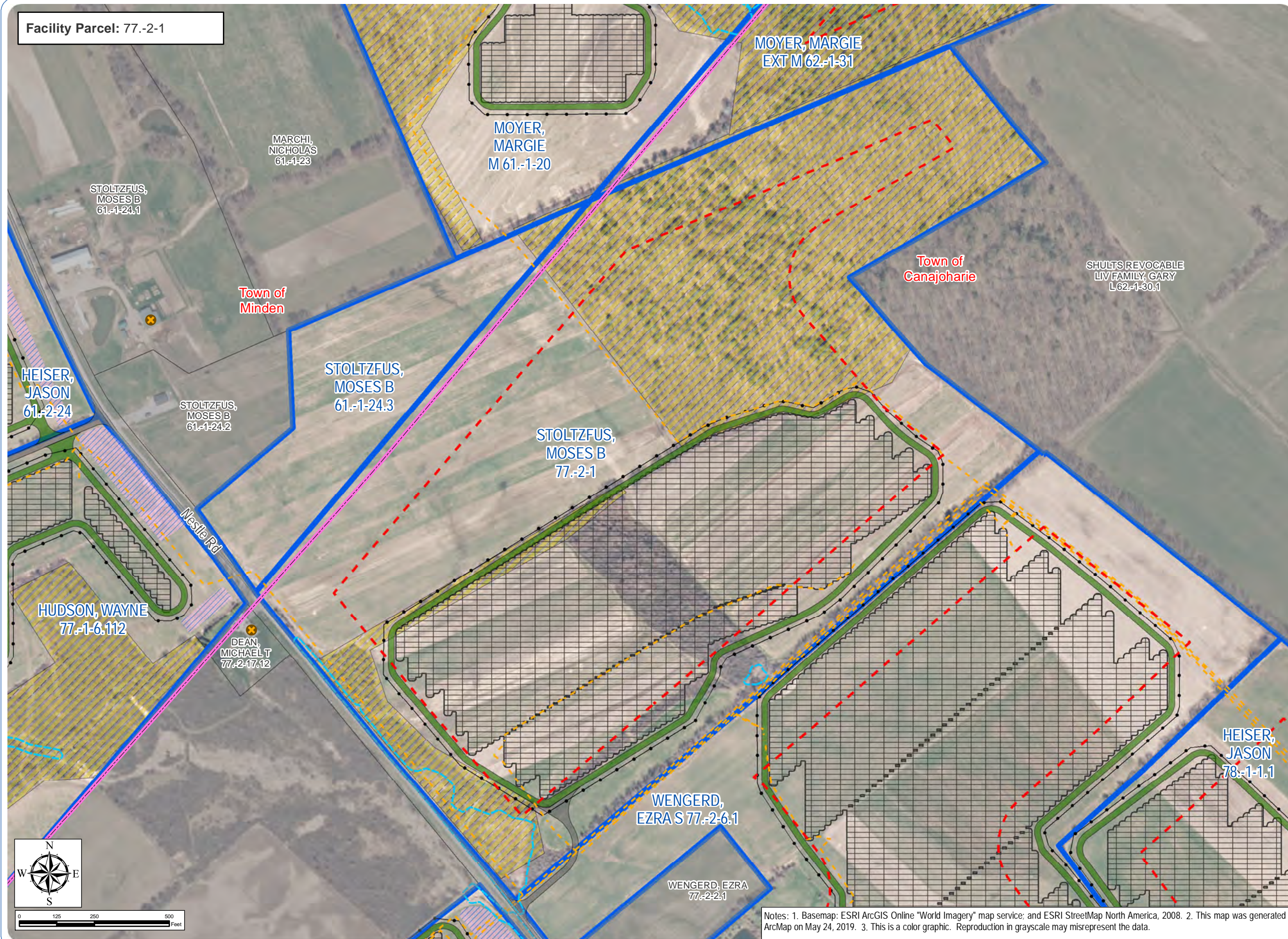
Notes: 1. Basemap: ESRI ArcGIS Online "World Imagery" map service; and ESRI StreetMap North America, 2008. 2. This map was generated in ArcMap on May 24, 2019. 3. This is a color graphic. Reproduction in grayscale may misrepresent the data.



Mohawk Solar
Towns of Canajoharie and
Minden - Montgomery County
New York
[Article 10 Application](#)
Figure 11-1: Setbacks



Facility Parcel: 77.-2-1



Notes: 1. Basemap: ESRI ArcGIS Online "World Imagery" map service; and ESRI StreetMap North America, 2008. 2. This map was generated in ArcMap on May 24, 2019. 3. This is a color graphic. Reproduction in grayscale may misrepresent the data.

Mohawk Solar

Towns of Canajoharie and
Minden - Montgomery County
New York

Article 10 Application

Figure 11-1: Setbacks

Proposed Facility and Civil Boundaries

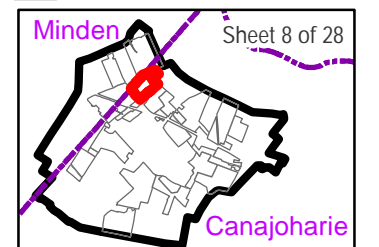
- Fence
- - - Collection Line
- ▤ PV Panel Layout
- ▤ Footprint of Gravel Access Roads
- ▤ Footprint of Grass Access Roads
- ▤ Planting Module
- ▤ Facility Site Parcel Boundary
- ▤ Town Boundary

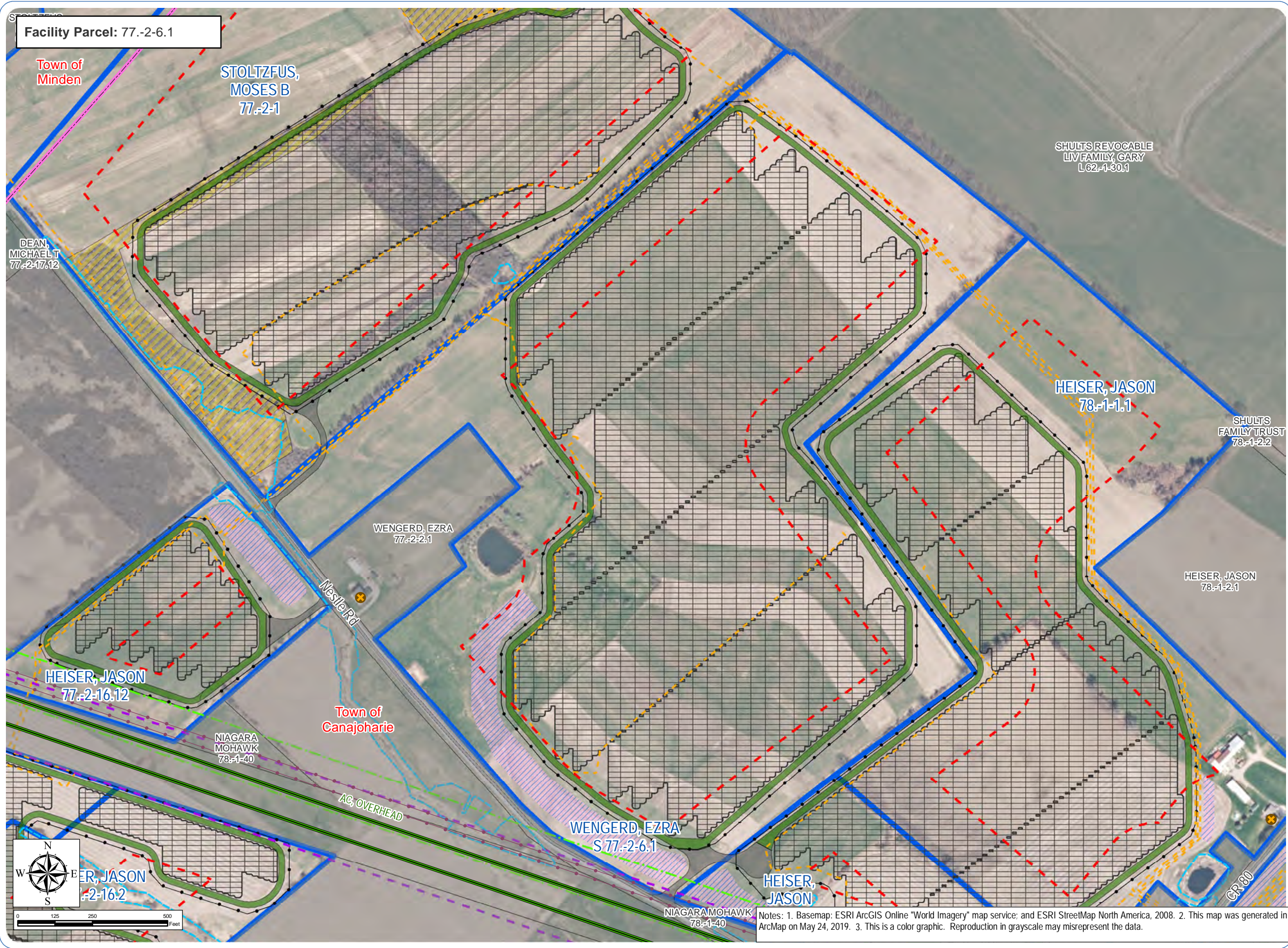
Setbacks

- ▤ Town of Canajoharie 200 foot
Property Line Setback
- ▤ All Delineated Streams and Wetlands
10 Foot Design Setback
- ▤ Existing Overhead Transmission Line
and Major Road 60 Foot Design
Setback

Constraints

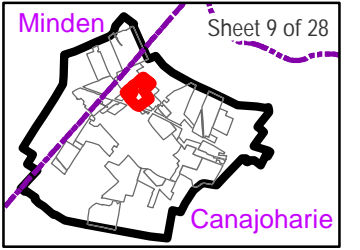
- ⊗ Residences
- Natural Gas Pipelines
- Existing Transmission Line
- ▤ Forested Area



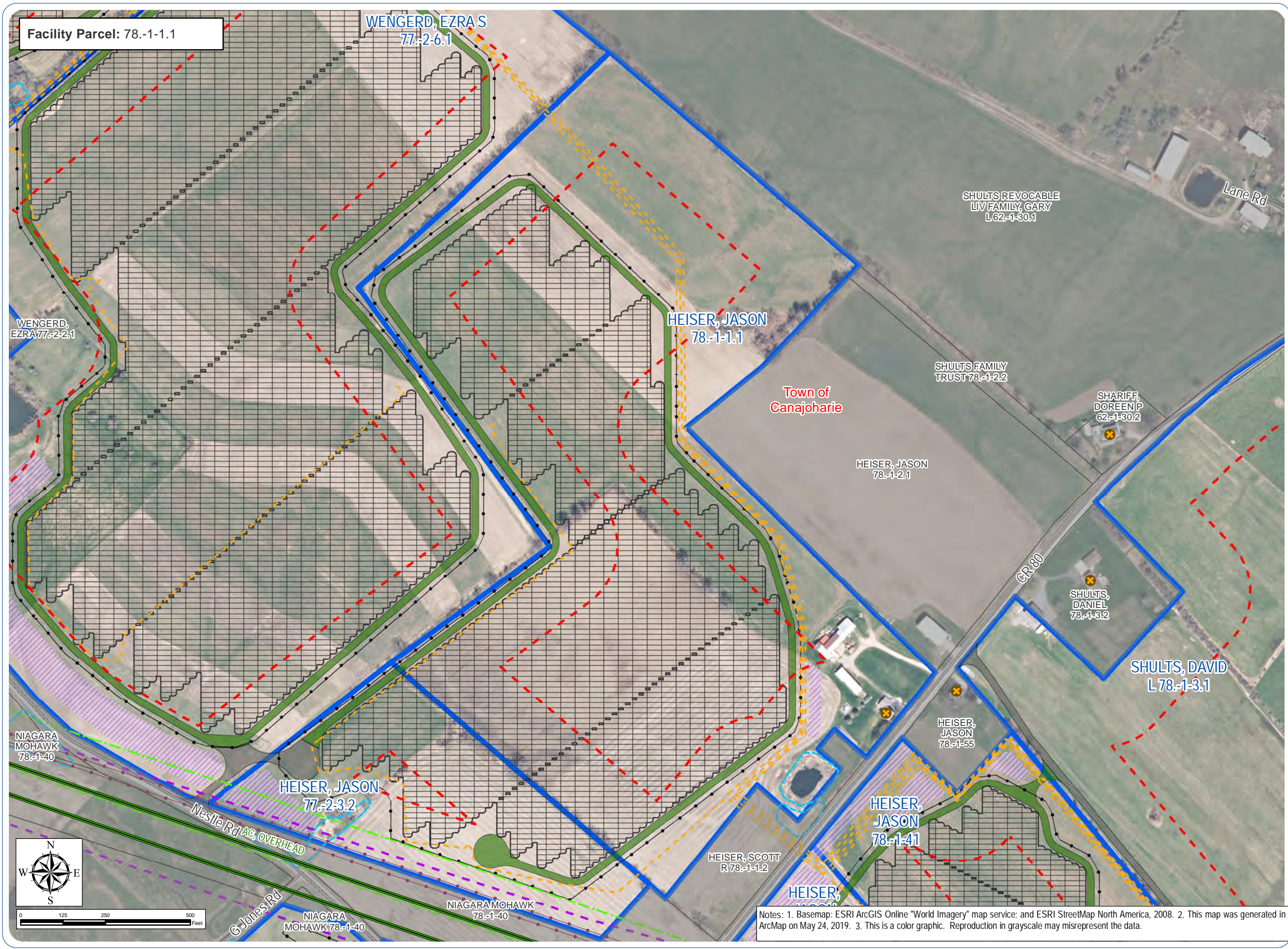


Mohawk Solar
Towns of Canajoharie and
Minden - Montgomery County
New York
Article 10 Application
Figure 11-1: Setbacks

- Proposed Facility and Civil Boundaries**
- Fence
 - - - Collection Line
 - ▤ PV Panel Layout
 - ▤ Footprint of Gravel Access Roads
 - ▤ Footprint of Grass Access Roads
 - ▤ Planting Module
 - ▤ Facility Site Parcel Boundary
 - ▤ Town Boundary
- Setbacks**
- ▤ Town of Canajoharie 200 foot Property Line Setback
 - ▤ All Delineated Streams and Wetlands 10 Foot Design Setback
 - ▤ Existing Overhead Transmission Line and Major Road 60 Foot Design Setback
 - ▤ Dominion Pipeline Centerline 65 Foot Design Setback
- Constraints**
- ⊗ Residences
 - Natural Gas Pipelines
 - Existing Transmission Line
 - ▤ Forested Area

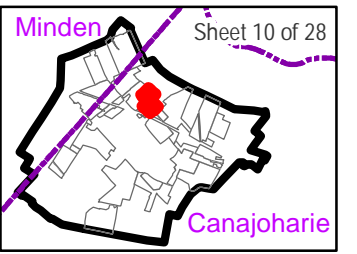


Notes: 1. Basemap: ESRI ArcGIS Online "World Imagery" map service; and ESRI StreetMap North America, 2008. 2. This map was generated in ArcMap on May 24, 2019. 3. This is a color graphic. Reproduction in grayscale may misrepresent the data.

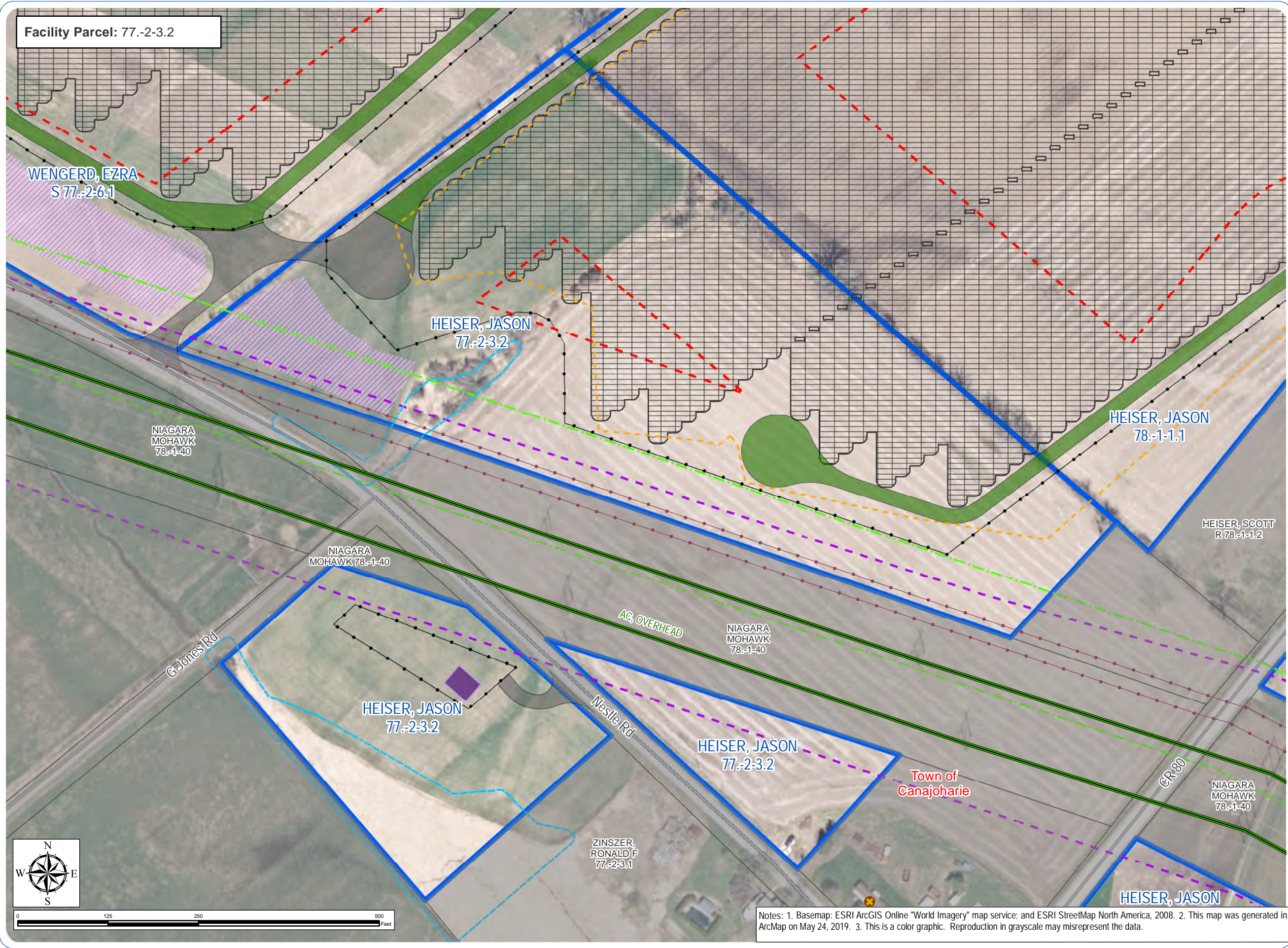


Mohawk Solar
Towns of Canajoharie and
Minden - Montgomery County
New York
[Article 10 Application](#)
Figure 11-1: Setbacks

- Proposed Facility and Civil Boundaries**
- Fence
 - Collection Line
 - PV Panel Layout
 - Footprint of Gravel Access Roads
 - Footprint of Grass Access Roads
 - Planting Module
 - Facility Site Parcel Boundary
 - Town Boundary
- Setbacks**
- Town of Canajoharie 200 foot Property Line Setback
 - All Delineated Streams and Wetlands 10 Foot Design Setback
 - Existing Overhead Transmission Line and Major Road 60 Foot Design Setback
 - Dominion Pipeline Centerline 65 Foot Design Setback
- Constraints**
- Residences
 - Natural Gas Pipelines
 - Existing Transmission Line
 - Forested Area

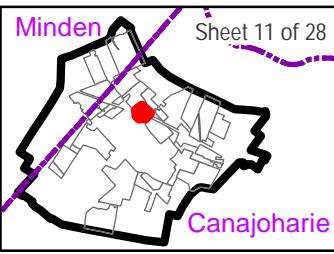


Notes: 1. Basemap: ESRI ArcGIS Online "World Imagery" map service; and ESRI StreetMap North America, 2008. 2. This map was generated in ArcMap on May 24, 2019. 3. This is a color graphic. Reproduction in grayscale may misrepresent the data.

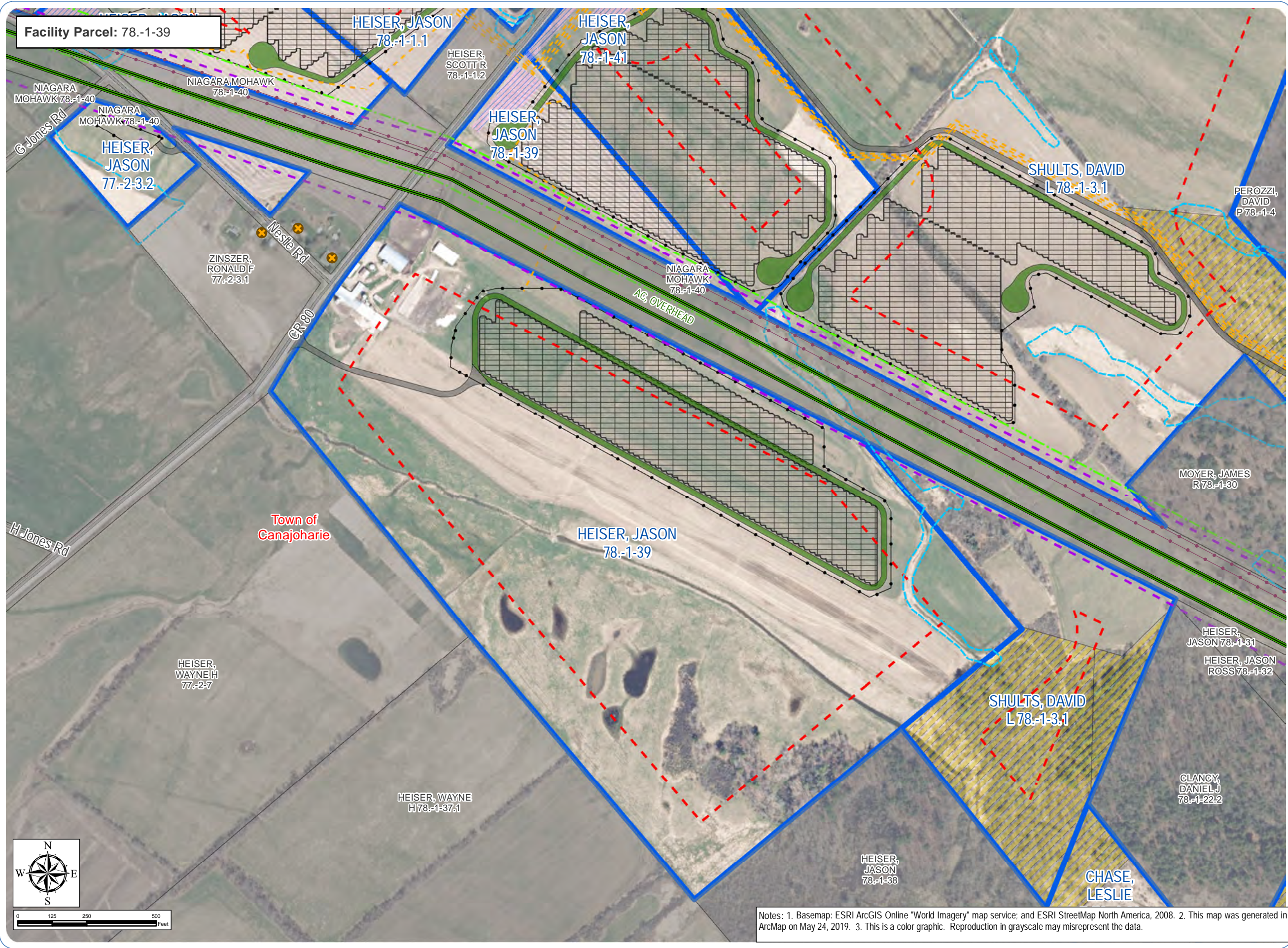


Mohawk Solar
Towns of Canajoharie and
Minden - Montgomery County
New York
[Article 10 Application](#)
Figure 11-1: Setbacks

- Proposed Facility and Civil Boundaries**
- Fence
 - - - Collection Line
 - ▤ PV Panel Layout
 - ▤ Footprint of Gravel Access Roads
 - ▤ Footprint of Grass Access Roads
 - ▤ O&M Bldg
 - ▤ Planting Module
 - ▤ Facility Site Parcel Boundary
 - ▤ Town Boundary
- Setbacks**
- ▤ Town of Canajoharie 200 foot Property Line Setback
 - ▤ All Delineated Streams and Wetlands 10 Foot Design Setback
 - ▤ Existing Overhead Transmission Line and Major Road 60 Foot Design Setback
 - ▤ Dominion Pipeline Centerline 65 Foot Design Setback
- Constraints**
- ⊗ Residences
 - - - Natural Gas Pipelines
 - ▤ Existing Transmission Line
 - ▤ Forested Area



Notes: 1. Basemap: ESRI ArcGIS Online "World Imagery" map service; and ESRI StreetMap North America, 2008. 2. This map was generated in ArcMap on May 24, 2019. 3. This is a color graphic. Reproduction in grayscale may misrepresent the data.



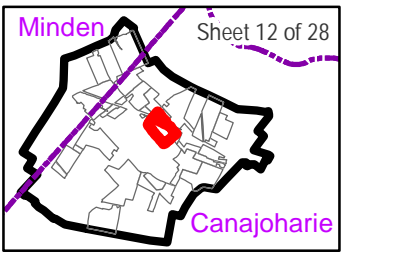
Mohawk Solar

Towns of Canajoharie and
Minden - Montgomery County
New York

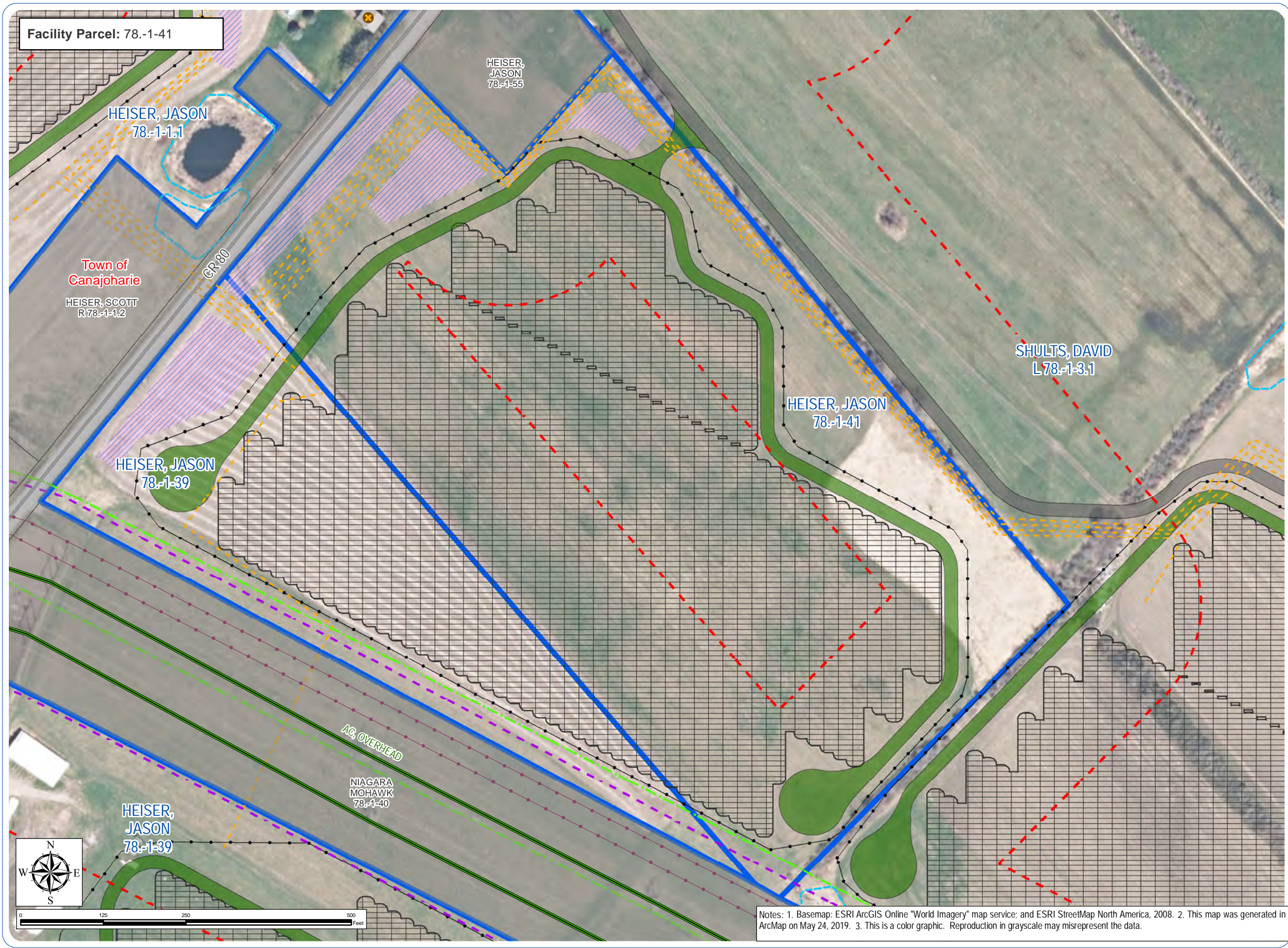
Article 10 Application

Figure 11-1: Setbacks

- Proposed Facility and Civil Boundaries**
- Fence
 - Collection Line
 - ▨ PV Panel Layout
 - ▨ Footprint of Gravel Access Roads
 - ▨ Footprint of Grass Access Roads
 - O&M Bldg
 - ▨ Planting Module
 - ▨ Facility Site Parcel Boundary
 - ▨ Town Boundary
- Setbacks**
- ▨ Town of Canajoharie 200 foot Property Line Setback
 - ▨ All Delineated Streams and Wetlands 10 Foot Design Setback
 - ▨ Existing Overhead Transmission Line and Major Road 60 Foot Design Setback
 - ▨ Dominion Pipeline Centerline 65 Foot Design Setback
- Constraints**
- Residences
 - Natural Gas Pipelines
 - Existing Transmission Line
 - ▨ Forested Area



Notes: 1. Basemap: ESRI ArcGIS Online "World Imagery" map service; and ESRI StreetMap North America, 2008. 2. This map was generated in ArcMap on May 24, 2019. 3. This is a color graphic. Reproduction in grayscale may misrepresent the data.

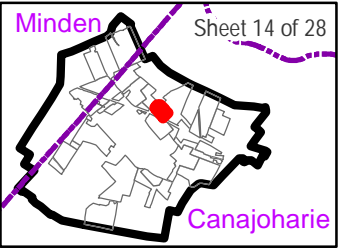


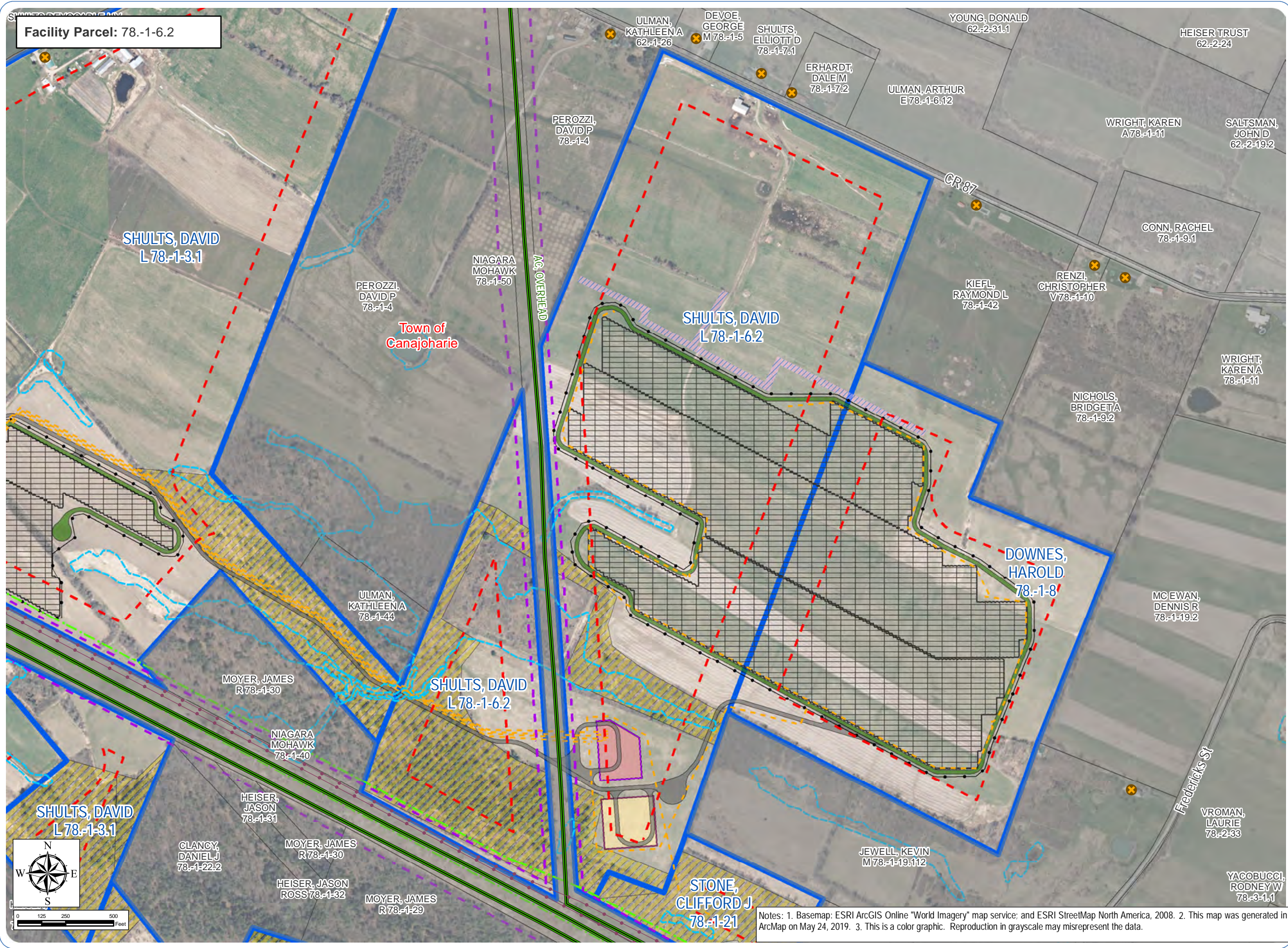
Mohawk Solar
Towns of Canajoharie and
Minden - Montgomery County
New York
[Article 10 Application](#)
Figure 11-1: Setbacks

- Proposed Facility and Civil Boundaries**
- Fence
 - Collection Line
 - PV Panel Layout
 - Footprint of Gravel Access Roads
 - Footprint of Grass Access Roads
 - Planting Module
 - Facility Site Parcel Boundary
 - Town Boundary

- Setbacks**
- Town of Canajoharie 200 foot Property Line Setback
 - All Delineated Streams and Wetlands 10 Foot Design Setback
 - Existing Overhead Transmission Line and Major Road 60 Foot Design Setback
 - Dominion Pipeline Centerline 65 Foot Design Setback

- Constraints**
- Residences
 - Natural Gas Pipelines
 - Existing Transmission Line
 - Forested Area



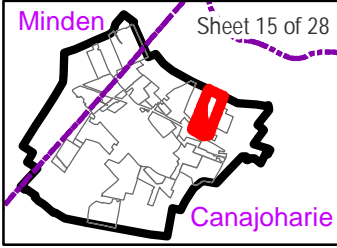


Mohawk Solar
Towns of Canajoharie and
Minden - Montgomery County
New York
Article 10 Application
Figure 11-1: Setbacks

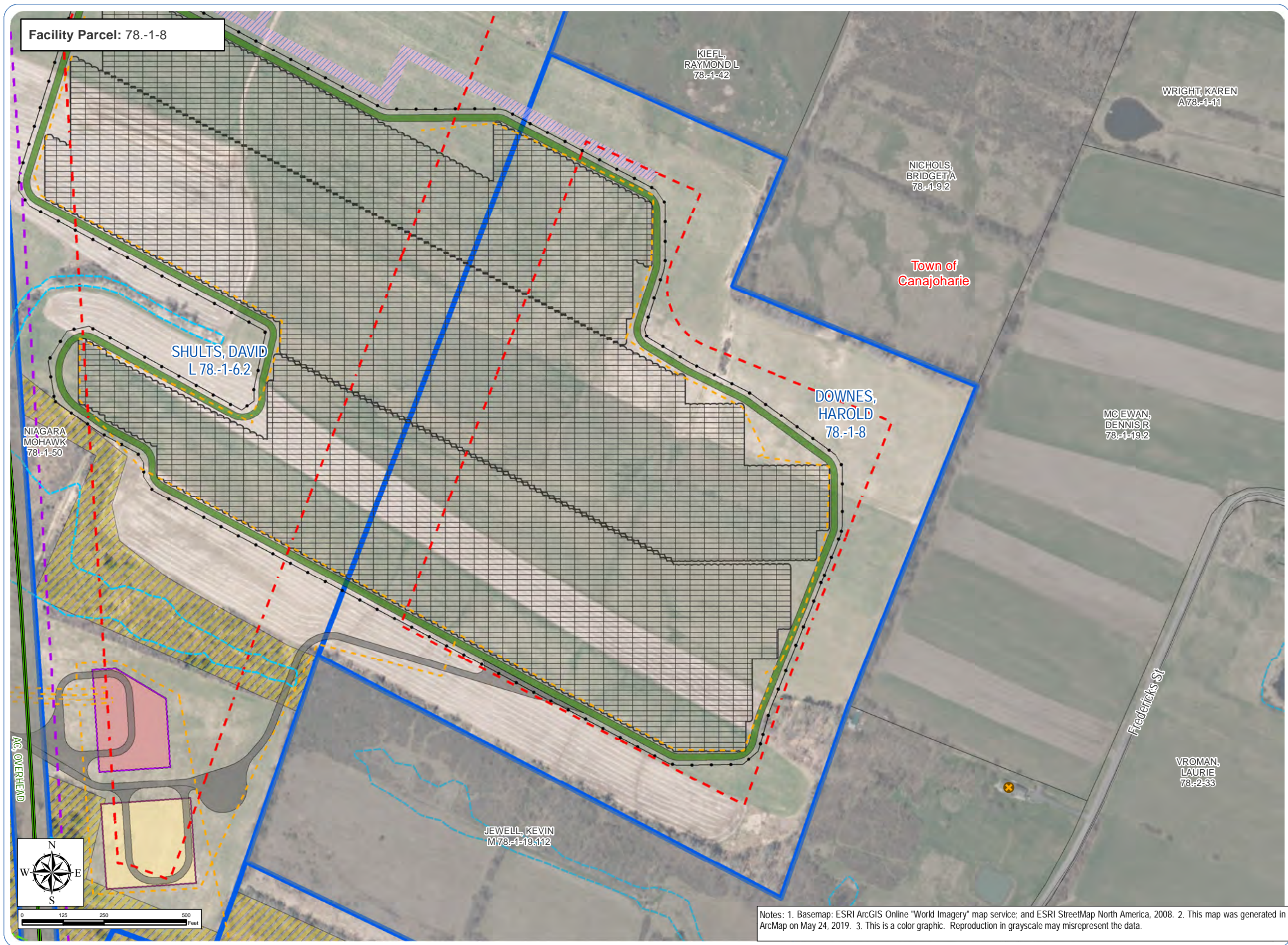
- Proposed Facility and Civil Boundaries**
- Fence
 - Collection Line
 - PV Panel Layout
 - Collection Substation
 - Footprint of Gravel Access Roads
 - Footprint of Grass Access Roads
 - POI Switchyard
 - Planting Module
 - Facility Site Parcel Boundary
 - Town Boundary

- Setbacks**
- Town of Canajoharie 200 foot Property Line Setback
 - All Delineated Streams and Wetlands 10 Foot Design Setback
 - Existing Overhead Transmission Line and Major Road 60 Foot Design Setback
 - Dominion Pipeline Centerline 65 Foot Design Setback

- Constraints**
- Residences
 - Natural Gas Pipelines
 - Existing Transmission Line
 - Forested Area



Notes: 1. Basemap: ESRI ArcGIS Online "World Imagery" map service; and ESRI StreetMap North America, 2008. 2. This map was generated in ArcMap on May 24, 2019. 3. This is a color graphic. Reproduction in grayscale may misrepresent the data.

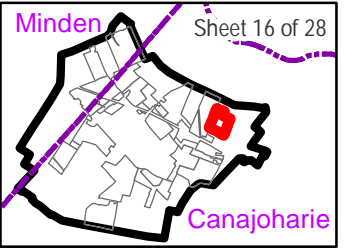


Mohawk Solar
Towns of Canajoharie and
Minden - Montgomery County
New York
[Article 10 Application](#)
Figure 11-1: Setbacks

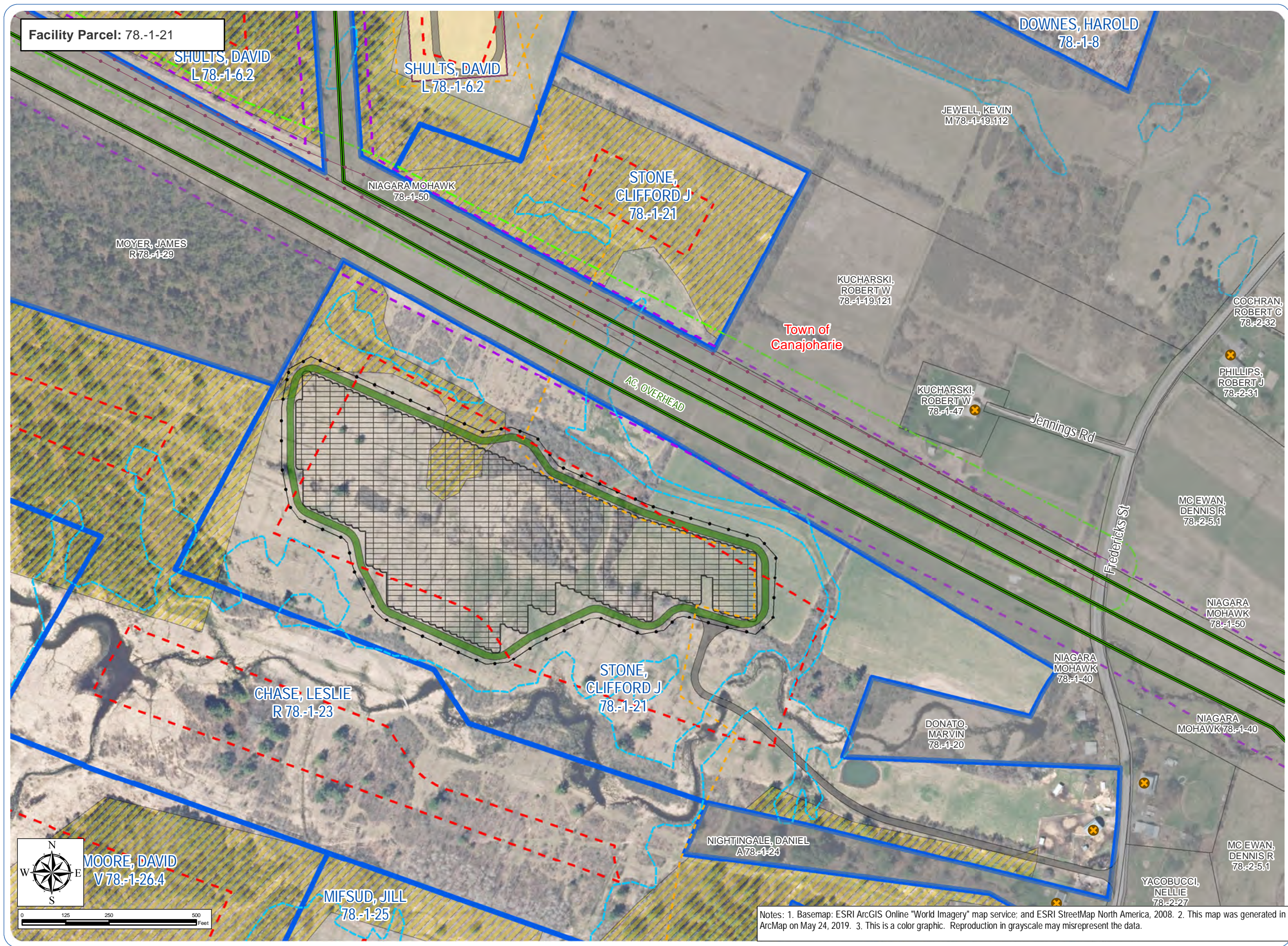
- Proposed Facility and Civil Boundaries**
- Fence
 - - - Collection Line
 - ▢ PV Panel Layout
 - ▢ Collection Substation
 - ▢ Footprint of Gravel Access Roads
 - ▢ Footprint of Grass Access Roads
 - ▢ POI Switchyard
 - ▢ Planting Module
 - ▢ Facility Site Parcel Boundary
 - ▢ Town Boundary

- Setbacks**
- ▢ Town of Canajoharie 200 foot Property Line Setback
 - ▢ All Delineated Streams and Wetlands 10 Foot Design Setback
 - ▢ Existing Overhead Transmission Line and Major Road 60 Foot Design Setback
 - ▢ Dominion Pipeline Centerline 65 Foot Design Setback

- Constraints**
- ⊗ Residences
 - Natural Gas Pipelines
 - Existing Transmission Line
 - ▨ Forested Area

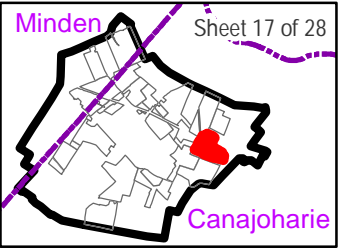


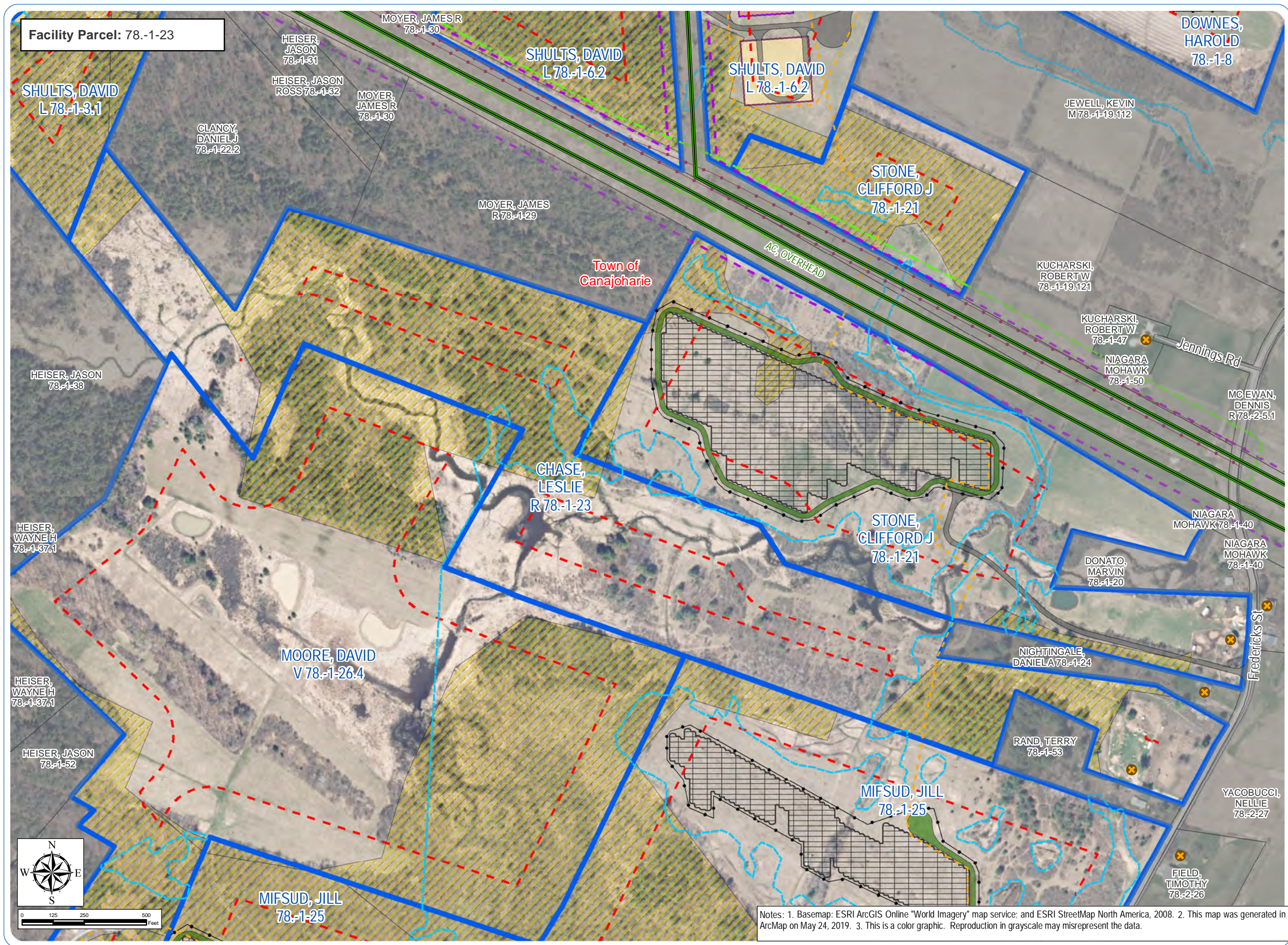
Notes: 1. Basemap: ESRI ArcGIS Online "World Imagery" map service; and ESRI StreetMap North America, 2008. 2. This map was generated in ArcMap on May 24, 2019. 3. This is a color graphic. Reproduction in grayscale may misrepresent the data.



Mohawk Solar
Towns of Canajoharie and
Minden - Montgomery County
New York
Article 10 Application
Figure 11-1: Setbacks

- Proposed Facility and Civil Boundaries**
- Fence
 - Collection Line
 - PV Panel Layout
 - Footprint of Gravel Access Roads
 - Footprint of Grass Access Roads
 - POI Switchyard
 - Facility Site Parcel Boundary
 - Town Boundary
- Setbacks**
- Town of Canajoharie 200 foot Property Line Setback
 - All Delineated Streams and Wetlands 10 Foot Design Setback
 - Existing Overhead Transmission Line and Major Road 60 Foot Design Setback
 - Dominion Pipeline Centerline 65 Foot Design Setback
- Constraints**
- Residences
 - Natural Gas Pipelines
 - Existing Transmission Line
 - Forested Area





Mohawk Solar
Towns of Canajoharie and
Minden - Montgomery County
New York
Article 10 Application
Figure 11-1: Setbacks

Proposed Facility and Civil Boundaries

- Fence
- Collection Line
- PV Panel Layout
- Collection Substation
- Footprint of Gravel Access Roads
- Footprint of Grass Access Roads
- POI Switchyard
- Facility Site Parcel Boundary
- Town Boundary

Setbacks

- Town of Canajoharie 200 foot Property Line Setback
- All Delineated Streams and Wetlands 10 Foot Design Setback
- Existing Overhead Transmission Line and Major Road 60 Foot Design Setback
- Dominion Pipeline Centerline 65 Foot Design Setback

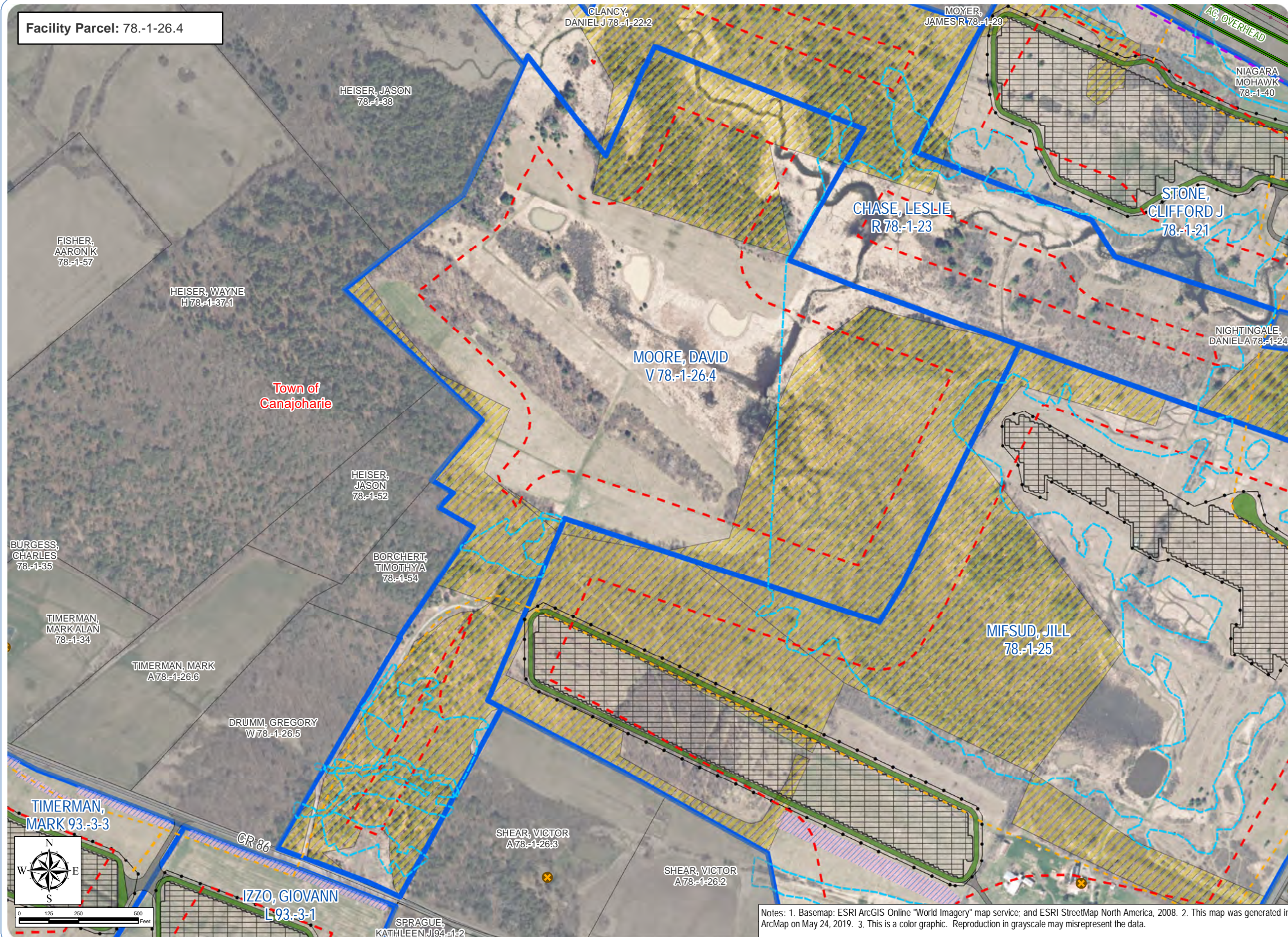
Constraints

- Residences
- Natural Gas Pipelines
- Existing Transmission Line
- Forested Area

Minden Sheet 18 of 28
Canajoharie

AVANGRID RENEWABLES

Facility Parcel: 78.-1-26.4



Mohawk Solar

Towns of Canajoharie and
Minden - Montgomery County
New York

Article 10 Application

Figure 11-1: Setbacks

Proposed Facility and Civil Boundaries

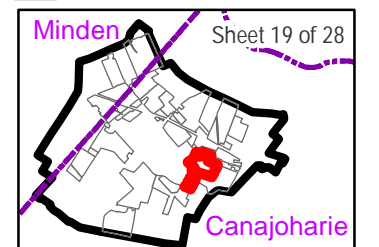
- Fence
- - - Collection Line
- ▨ PV Panel Layout
- ▨ Footprint of Gravel Access Roads
- ▨ Footprint of Grass Access Roads
- ▨ Planting Module
- ▨ Facility Site Parcel Boundary
- ▨ Town Boundary

Setbacks

- - - Town of Canajoharie 200 foot
Property Line Setback
- - - All Delineated Streams and Wetlands
10 Foot Design Setback
- - - Existing Overhead Transmission Line
and Major Road 60 Foot Design
Setback
- - - Dominion Pipeline Centerline 65 Foot
Design Setback

Constraints

- ⊗ Residences
- Natural Gas Pipelines
- Existing Transmission Line
- ▨ Forested Area



Notes: 1. Basemap: ESRI ArcGIS Online "World Imagery" map service; and ESRI StreetMap North America, 2008. 2. This map was generated in ArcMap on May 24, 2019. 3. This is a color graphic. Reproduction in grayscale may misrepresent the data.

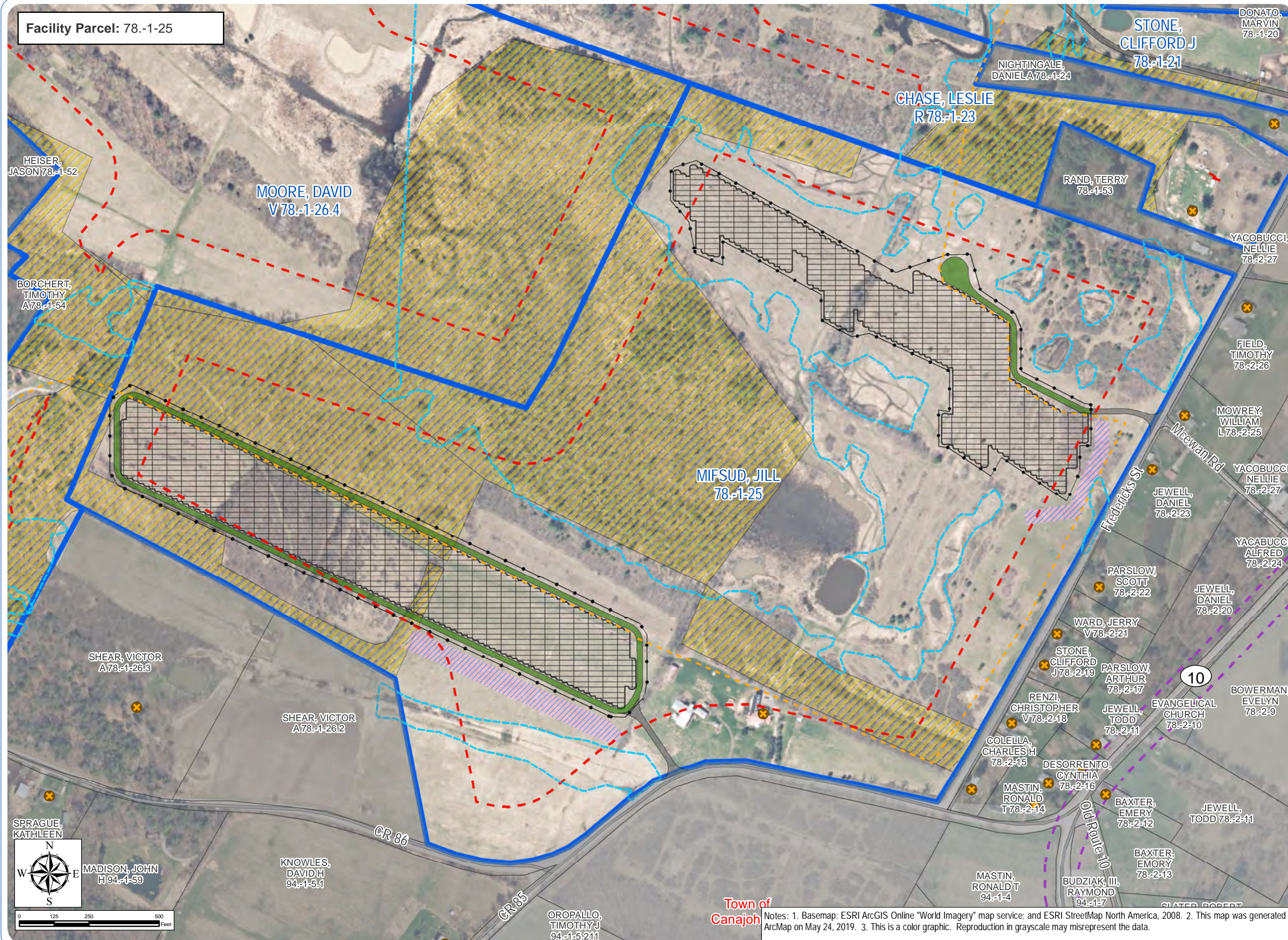
Facility Parcel: 78.-1-25

Mohawk Solar









Towns of Canajoharie and
Minden - Montgomery County
New York

Article 10 Application




Figure 11-1: Setbacks







Proposed Facility and Civil Boundaries

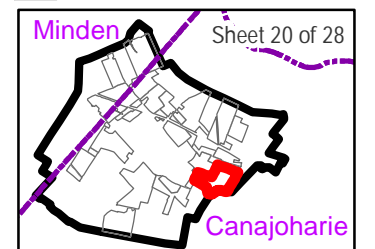
-  Fence
-  Collection Line
-  PV Panel Layout
-  Footprint of Gravel Access Roads
-  Footprint of Grass Access Roads
-  Planting Module
-  Facility Site Parcel Boundary
-  Town Boundary

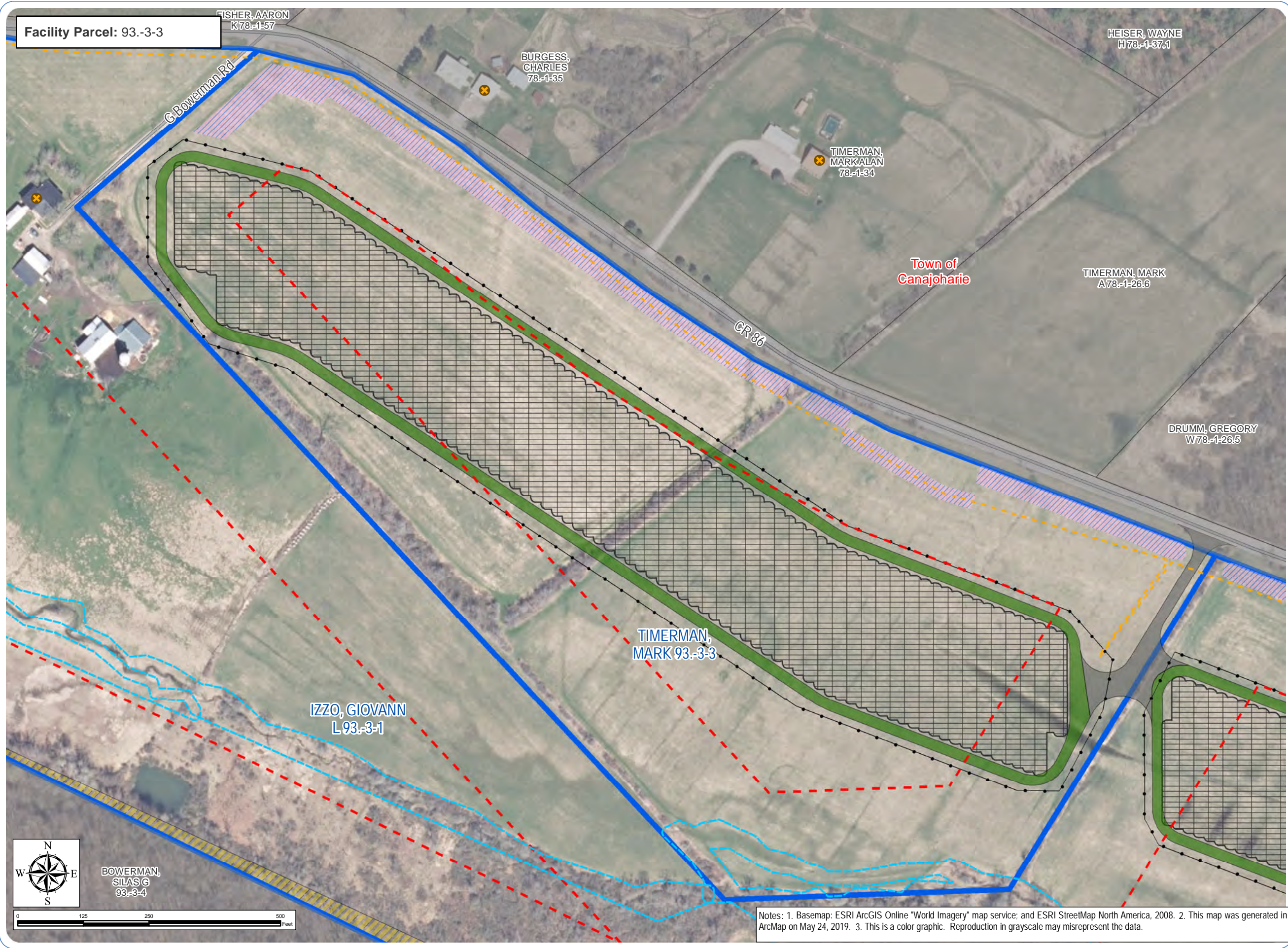
Setbacks

-  Town of Canajoharie 200 foot Property Line Setback
-  All Delineated Streams and Wetlands 10 Foot Design Setback
-  Existing Overhead Transmission Line and Major Road 60 Foot Design Setback

Constraints

-  Residences
-  Natural Gas Pipelines
-  Existing Transmission Line
-  Forested Area



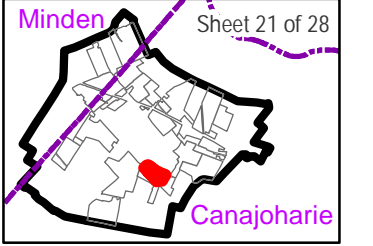


Mohawk Solar
Towns of Canajoharie and
Minden - Montgomery County
New York
[Article 10 Application](#)
Figure 11-1: Setbacks

- Proposed Facility and Civil Boundaries**
- Fence
 - - - Collection Line
 - ▤ PV Panel Layout
 - ▨ Footprint of Gravel Access Roads
 - ▩ Footprint of Grass Access Roads
 - ▨ Planting Module
 - ▭ Facility Site Parcel Boundary
 - ▭ Town Boundary

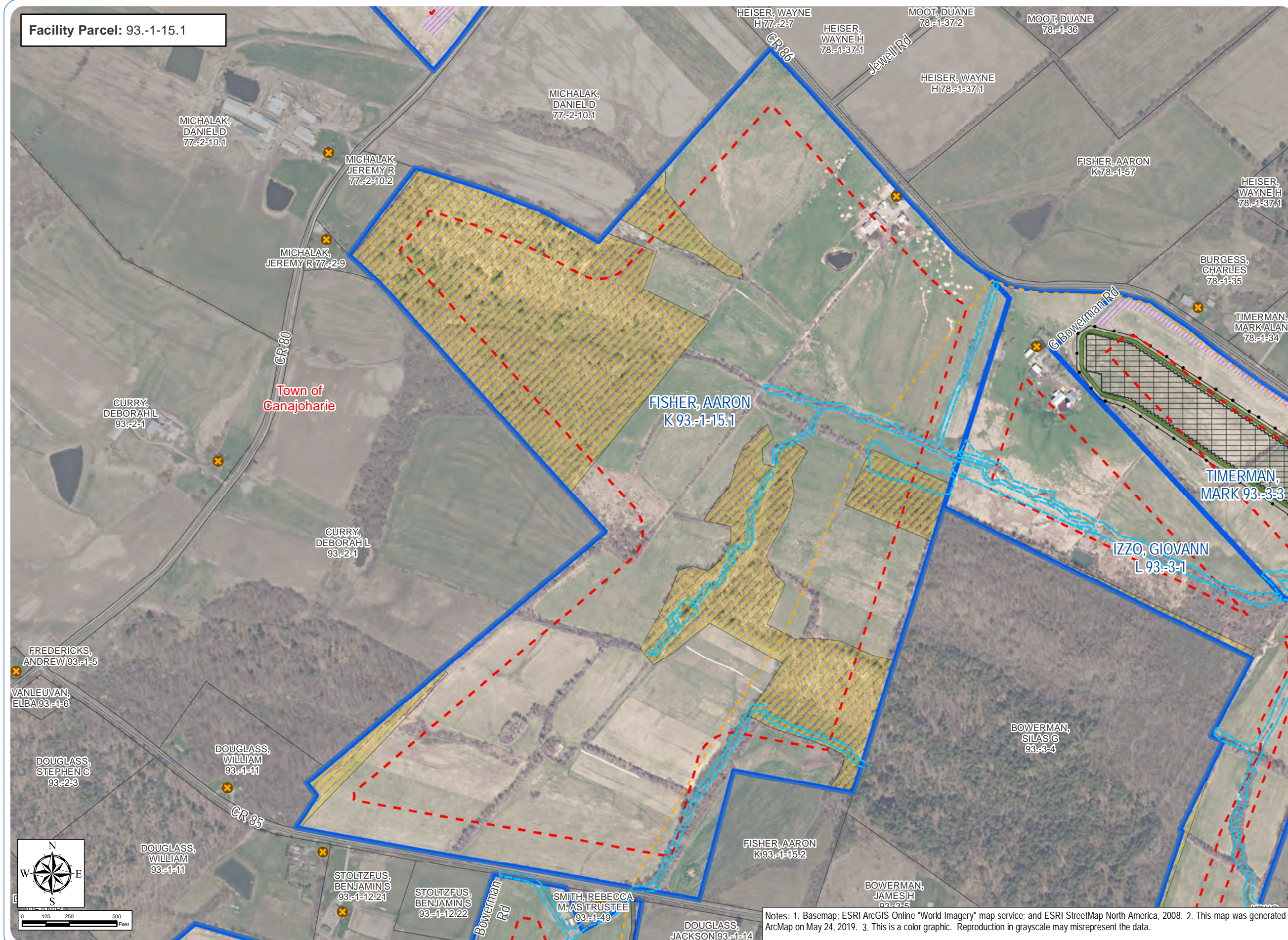
- Setbacks**
- ▭ Town of Canajoharie 200 foot Property Line Setback
 - ▭ All Delineated Streams and Wetlands 10 Foot Design Setback
 - ▭ Existing Overhead Transmission Line and Major Road 60 Foot Design Setback

- Constraints**
- ⊗ Residences
 - Natural Gas Pipelines
 - Existing Transmission Line
 - ▨ Forested Area



Notes: 1. Basemap: ESRI ArcGIS Online "World Imagery" map service; and ESRI StreetMap North America, 2008. 2. This map was generated in ArcMap on May 24, 2019. 3. This is a color graphic. Reproduction in grayscale may misrepresent the data.

Facility Parcel: 93.-1-15.1



Mohawk Solar

Towns of Canajoharie and
Minden - Montgomery County
New York

Article 10 Application

Figure 11-1: Setbacks

Proposed Facility and Civil Boundaries

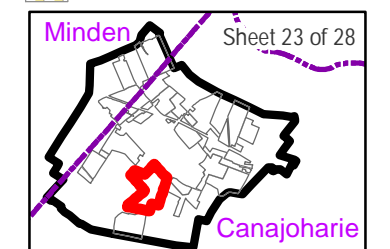
- Fence
- - - Collection Line
- ▢ PV Panel Layout
- ▢ Footprint of Gravel Access Roads
- ▢ Footprint of Grass Access Roads
- ▨ Planting Module
- ▢ Facility Site Parcel Boundary
- ▢ Town Boundary

Setbacks

- - - Town of Canajoharie 200 foot
Property Line Setback
- - - All Delineated Streams and Wetlands
10 Foot Design Setback
- - - Existing Overhead Transmission Line
and Major Road 60 Foot Design
Setback

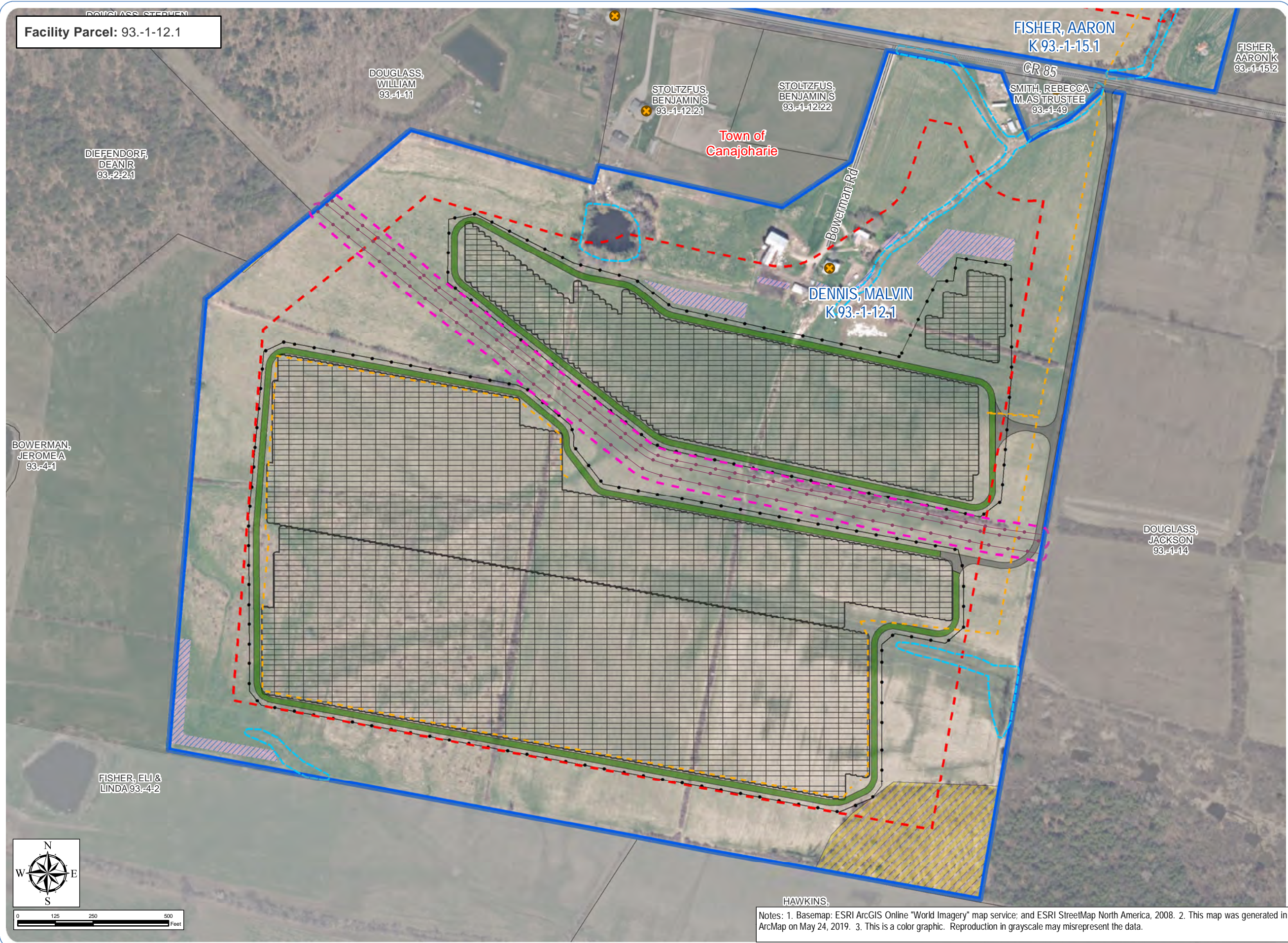
Constraints

- ⊗ Residences
- Natural Gas Pipelines
- Existing Transmission Line
- ▨ Forested Area



Notes: 1. Basemap: ESRI ArcGIS Online "World Imagery" map service; and ESRI StreetMap North America, 2008. 2. This map was generated in ArcMap on May 24, 2019. 3. This is a color graphic. Reproduction in grayscale may misrepresent the data.

Facility Parcel: 93.-1-12.1



Mohawk Solar

Towns of Canajoharie and
Minden - Montgomery County
New York

Article 10 Application

Figure 11-1: Setbacks

Proposed Facility and Civil Boundaries

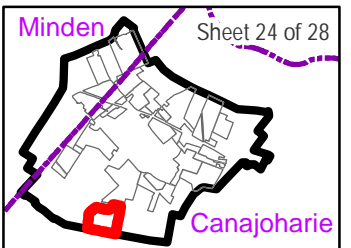
- Fence
- - - Collection Line
- ▤ PV Panel Layout
- ▤ Footprint of Gravel Access Roads
- ▤ Footprint of Grass Access Roads
- ▤ Planting Module
- ▤ Facility Site Parcel Boundary
- ▤ Town Boundary

Setbacks

- ▤ Town of Canajoharie 200 foot
Property Line Setback
- ▤ All Delineated Streams and Wetlands
10 Foot Design Setback
- ▤ Existing Overhead Transmission Line
and Major Road 60 Foot Design
Setback
- ▤ Iroquois Pipeline 25 Foot Pipe ROW
Design Setback

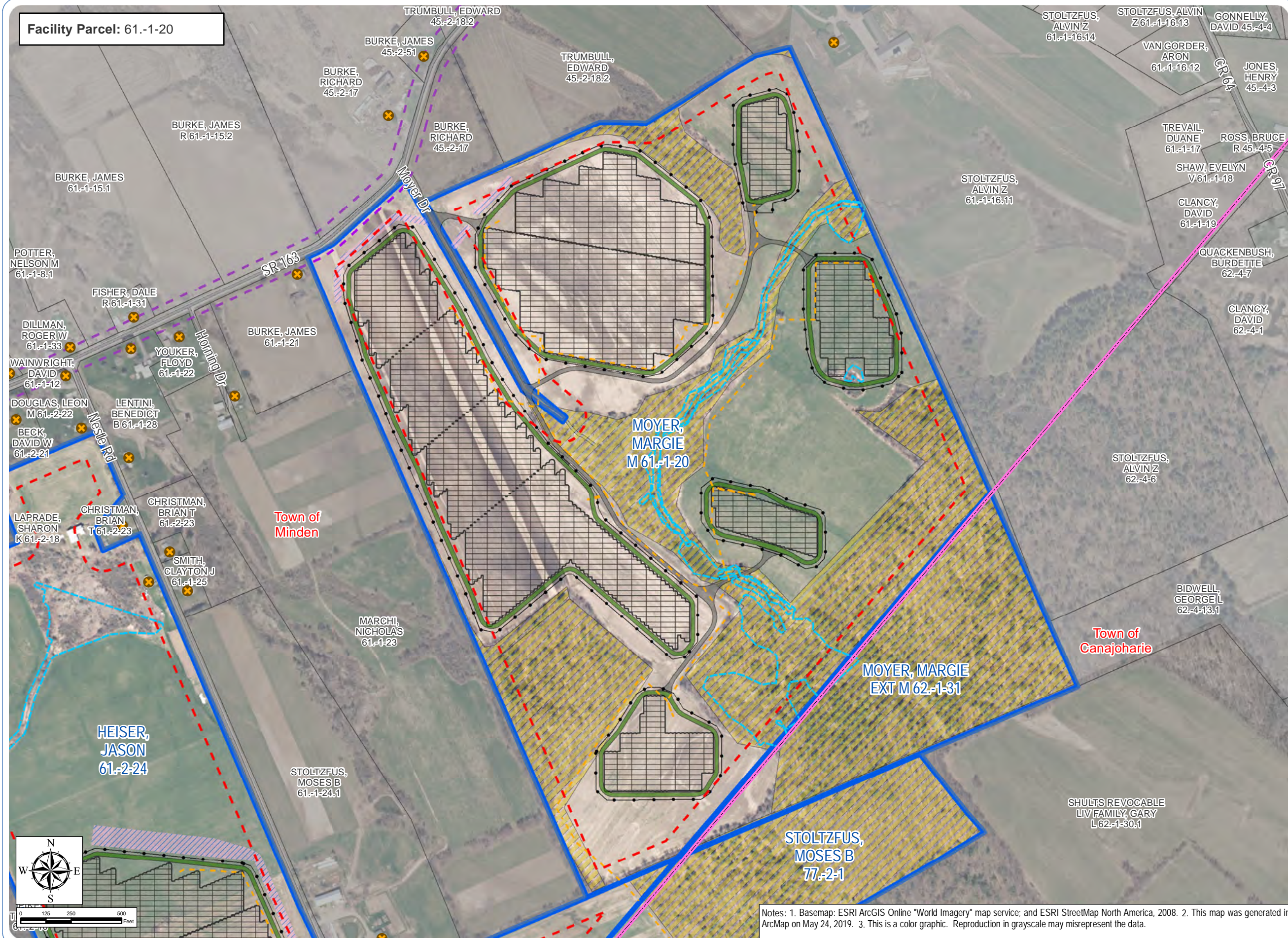
Constraints

- ⊗ Residences
- Natural Gas Pipelines
- Existing Transmission Line
- ▤ Forested Area



HAWKINS,
Notes: 1. Basemap: ESRI ArcGIS Online "World Imagery" map service; and ESRI StreetMap North America, 2008. 2. This map was generated in
ArcMap on May 24, 2019. 3. This is a color graphic. Reproduction in grayscale may misrepresent the data.

Facility Parcel: 61.-1-20



Mohawk Solar

Towns of Canajoharie and
Minden - Montgomery County
New York

Article 10 Application

Figure 11-1: Setbacks

Proposed Facility and Civil Boundaries

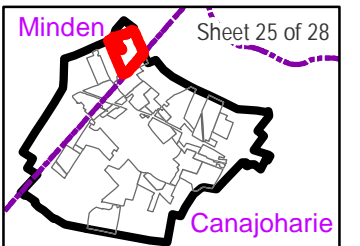
- Fence
- - - Collection Line
- ▤ PV Panel Layout
- ▤ Footprint of Gravel Access Roads
- ▤ Footprint of Grass Access Roads
- ▤ Planting Module
- ▤ Facility Site Parcel Boundary
- ▤ Town Boundary

Setbacks

- ▤ Town of Minden 100-foot Property Line Setback
- ▤ All Delineated Streams and Wetlands 10 Foot Design Setback
- ▤ Existing Overhead Transmission Line and Major Road 60 Foot Design Setback

Constraints

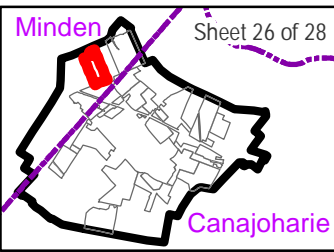
- ⊗ Residences
- Natural Gas Pipelines
- Existing Transmission Line
- ▤ Forested Area



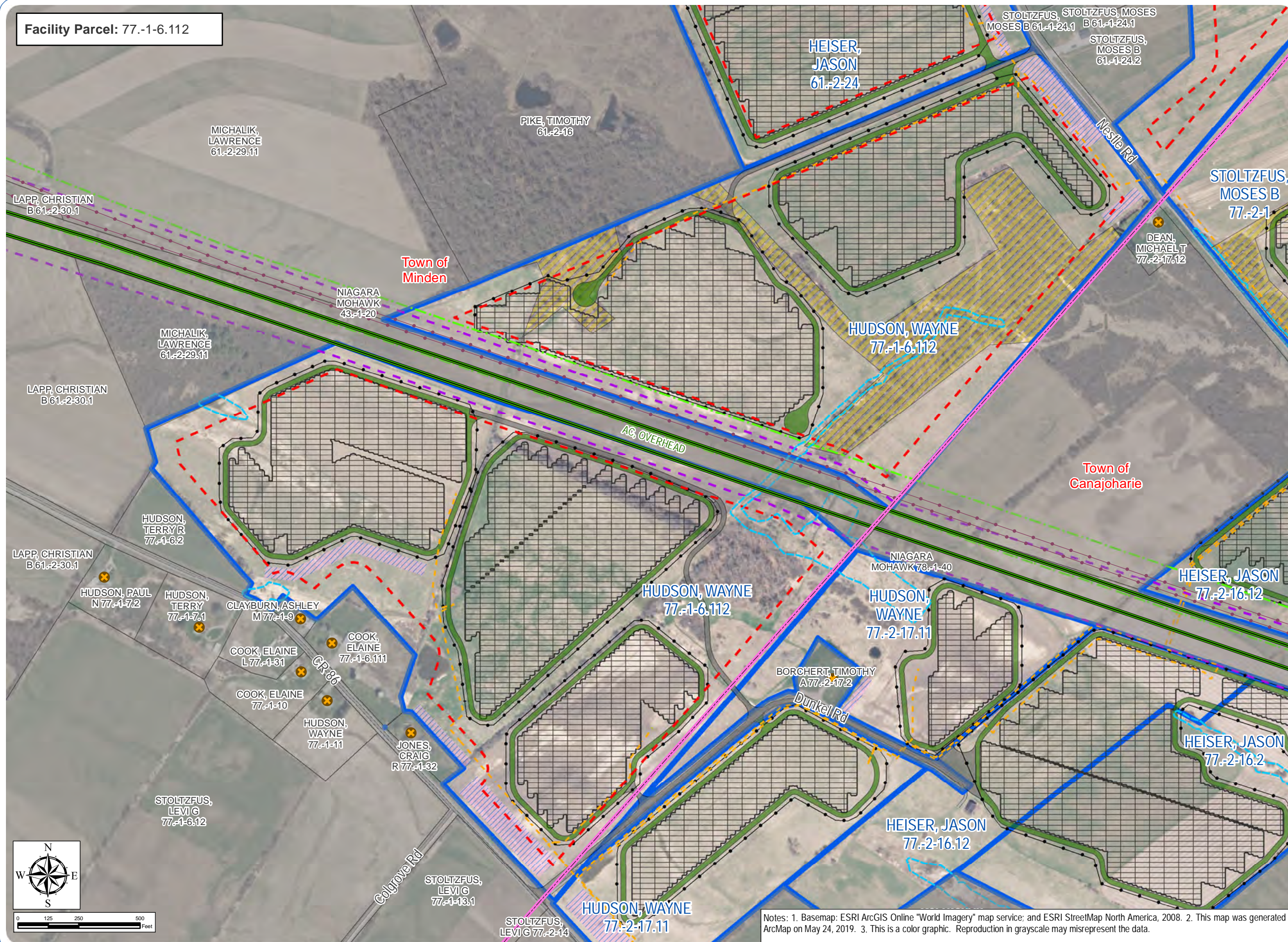
Notes: 1. Basemap: ESRI ArcGIS Online "World Imagery" map service; and ESRI StreetMap North America, 2008. 2. This map was generated in ArcMap on May 24, 2019. 3. This is a color graphic. Reproduction in grayscale may misrepresent the data.



Mohawk Solar
Towns of Canajoharie and
Minden - Montgomery County
New York
[Article 10 Application](#)
Figure 11-1: Setbacks



Facility Parcel: 77.-1-6.112



Mohawk Solar

Towns of Canajoharie and
Minden - Montgomery County
New York

Article 10 Application

Figure 11-1: Setbacks

Proposed Facility and Civil Boundaries

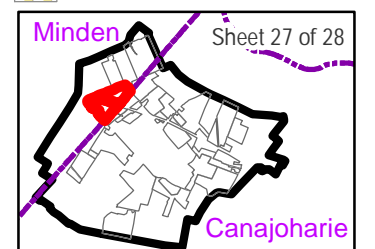
- Fence
- - - Collection Line
- ▨ PV Panel Layout
- ▨ Footprint of Gravel Access Roads
- ▨ Footprint of Grass Access Roads
- ▨ Planting Module
- ▨ Facility Site Parcel Boundary
- ▨ Town Boundary

Setbacks

- ▨ Town of Minden 100-foot Property Line Setback
- ▨ All Delineated Streams and Wetlands 10 Foot Design Setback
- ▨ Existing Overhead Transmission Line and Major Road 60 Foot Design Setback
- ▨ Dominion Pipeline Centerline 65 Foot Design Setback

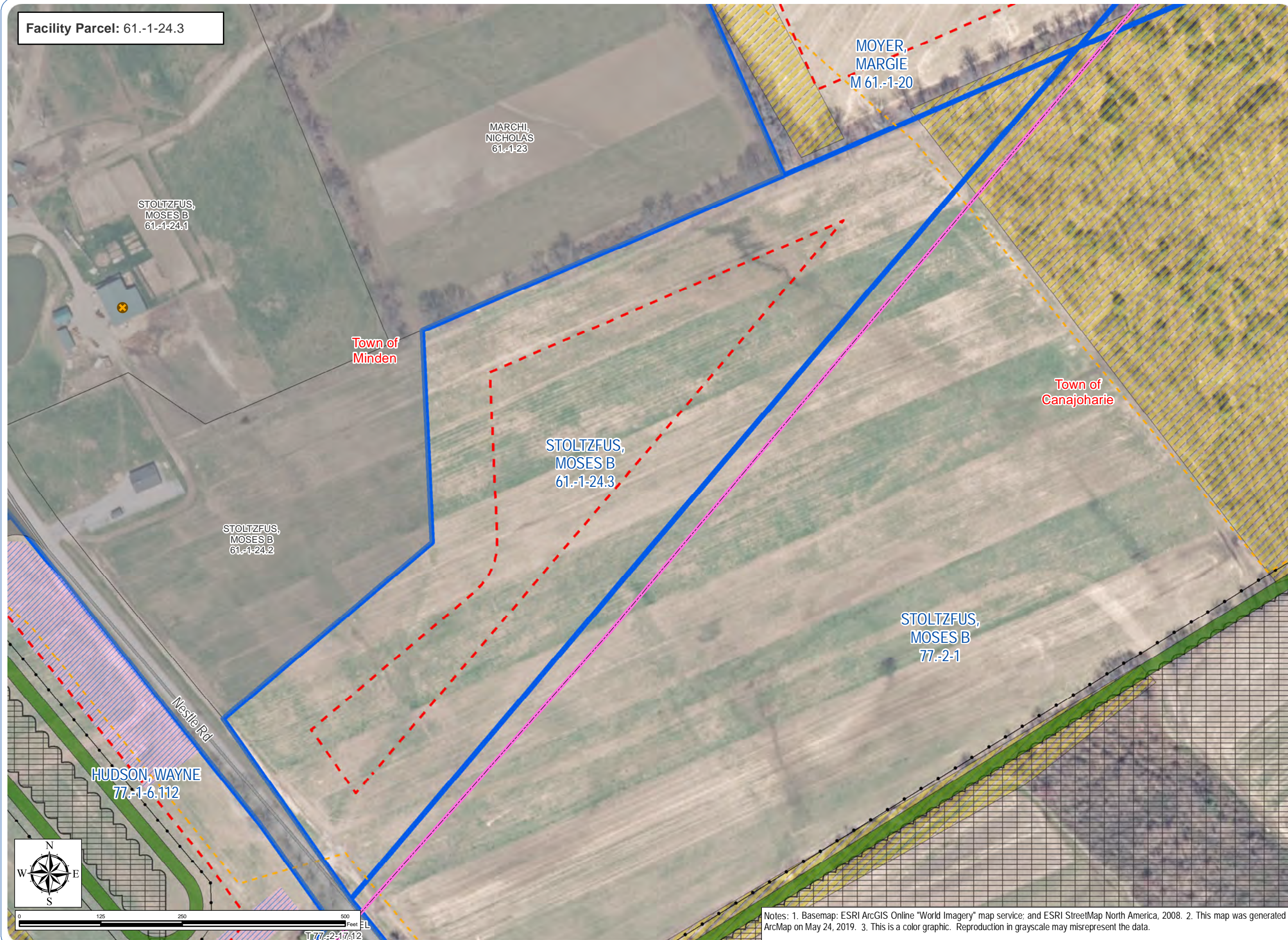
Constraints

- ⊗ Residences
- Natural Gas Pipelines
- Existing Transmission Line
- ▨ Forested Area



Notes: 1. Basemap: ESRI ArcGIS Online "World Imagery" map service; and ESRI StreetMap North America, 2008. 2. This map was generated in ArcMap on May 24, 2019. 3. This is a color graphic. Reproduction in grayscale may misrepresent the data.

Facility Parcel: 61.-1-24.3



Mohawk Solar

Towns of Canajoharie and
Minden - Montgomery County
New York

Article 10 Application

Figure 11-1: Setbacks

Proposed Facility and Civil Boundaries

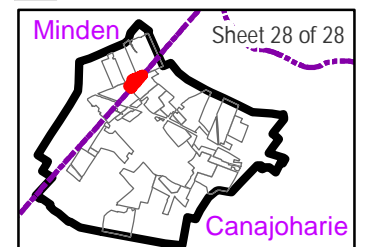
- Fence
- - - Collection Line
- ▤ PV Panel Layout
- ▤ Footprint of Gravel Access Roads
- ▤ Footprint of Grass Access Roads
- ▤ Planting Module
- ▤ Facility Site Parcel Boundary
- ▤ Town Boundary

Setbacks

- ▤ Town of Minden 100-foot Property Line Setback
- ▤ All Delineated Streams and Wetlands 10 Foot Design Setback
- ▤ Existing Overhead Transmission Line and Major Road 60 Foot Design Setback

Constraints

- ⊗ Residences
- Natural Gas Pipelines
- Existing Transmission Line
- ▤ Forested Area



Notes: 1. Basemap: ESRI ArcGIS Online "World Imagery" map service; and ESRI StreetMap North America, 2008. 2. This map was generated in ArcMap on May 24, 2019. 3. This is a color graphic. Reproduction in grayscale may misrepresent the data.