LEGEND

- SOLAR PANEL BUILDABLE AREA
- PROPOSED ACCESS ROAD
- PROPOSED GRASSED SITE ACCESS CORRIDOR
- PROPOSED MAJOR CONTOUR
- PROPOSED MINOR CONTOUR
- EXISTING FORESTED AREA
- DELINEATED WETLAND/STREAM LOCATION
- EXISTING ENVIRONMENTALLY SENSITIVE AREAS
- PARCEL LINE
- 820 EXISTING MAJOR 2' CONTOUR
- 816 EXISTING MINOR 2' CONTOUR
- DRAWING NUMBER — DRAWING SHEET MATCH LINE
- DRAWING NUMBER
- STORM PIPE/CULVERT
- PROPOSED PERIMETER FENCE
- PROPOSED TRANSFORMER LOCATIONS (SEE ELECTRICAL)

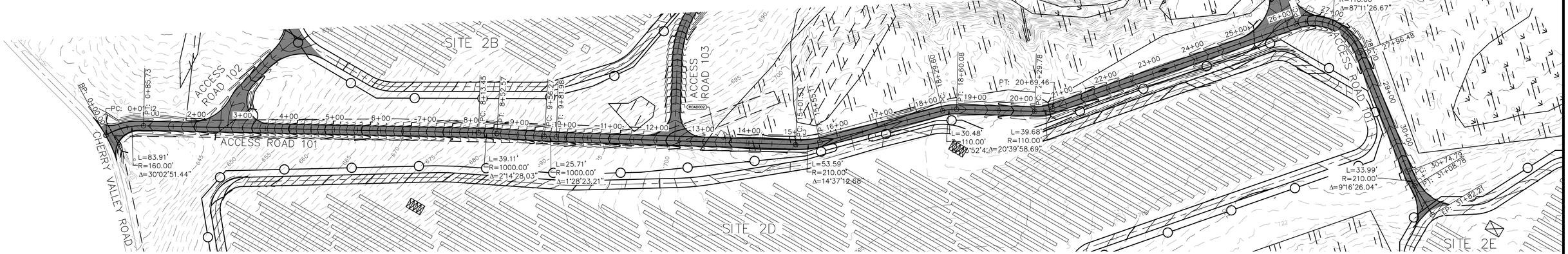

AR 101 STATION 0+00.00 TO 31+82.21 PLAN

PROFILE LEGEND

- EXISTING GRADE
- PROPOSED GRADE
- 679.1 EXISTING GRADE
- 679.06 PROPOSED GRADE

ACCESS ROAD 101

CUT REQ'D: 1775 CY
FILL REQ'D: 1773 CY
NET: 2 CY [CUT]

8" BASE COURSE STONE INCLUDED

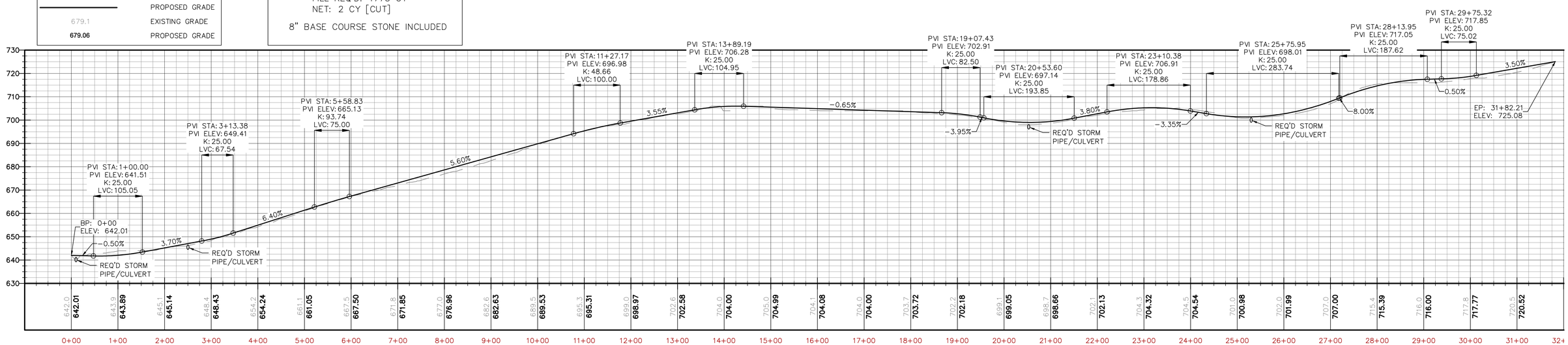

AR 101 STATION 0+00.00 TO 31+82.21 PROFILE

HORIZONTAL SCALE: 1" = 100' VERTICAL SCALE: 1" = 20'

CONCEPTUAL - NOT FOR CONSTRUCTION

NO.	REVISIONS	DATE	BY	CHK	APR

NO.	REVISIONS	DATE	BY	CHK	APR
A	ISSUE FOR REVIEW	10/15/2018	MU	KW	JH
B	ISSUE FOR REVIEW	12/19/2018	MU	KW	JH
C	ISSUE FOR REVIEW	2/22/2019	MU	KW	JH
D	ISSUE FOR REVIEW	4/17/2019	MU	KW	JH

AVANGRID RENEWABLES

THIS DRAWING IS THE PROPERTY OF AVANGRID RENEWABLES AND IS LOANED UPON CONDITION THAT IT IS NOT TO BE COPIED OR REPRODUCED, IN WHOLE OR IN PART, OR USED FOR FURNISHING INFORMATION TO ANY PERSON WITHOUT THE WRITTEN CONSENT OF AVANGRID RENEWABLES, OR FOR ANY PURPOSE DETRIMENTAL TO THEIR INTEREST, AND IS TO BE RETURNED UPON REQUEST.

ENGINEERING RECORD		DATE
DRAWN:	M. UELMEN	4/17/19
DESIGNED:	M. UELMEN	4/17/19
CHECKED:	K. WOOD	4/17/19
APPROVED:	J. HICKS	4/17/19

CADFILE: MHS-C-112-01

MOHAWK SOLAR PROJECT
ACCESS ROADS AND GRADING
AR 101 PLAN AND PROFILE

SCALE: 1"=100'-0" | DWG.NO. MHS-C-112-01 | SHEET 1 OF 1 | REV D

LEGEND

- SOLAR PANEL BUILDABLE AREA
- PROPOSED ACCESS ROAD
- PROPOSED GRASSED SITE ACCESS CORRIDOR
- PROPOSED MAJOR CONTOUR
- PROPOSED MINOR CONTOUR
- EXISTING FORESTED AREA
- DELINEATED WETLAND/STREAM LOCATION
- EXISTING ENVIRONMENTALLY SENSITIVE AREAS
- PARCEL LINE
- 820 — EXISTING MAJOR 2' CONTOUR
- 816 — EXISTING MINOR 2' CONTOUR
- DRAWING NUMBER — DRAWING SHEET MATCH LINE
- DRAWING NUMBER
- STORM PIPE/CULVERT
- PROPOSED PERIMETER FENCE
- PROPOSED TRANSFORMER LOCATIONS (SEE ELECTRICAL)

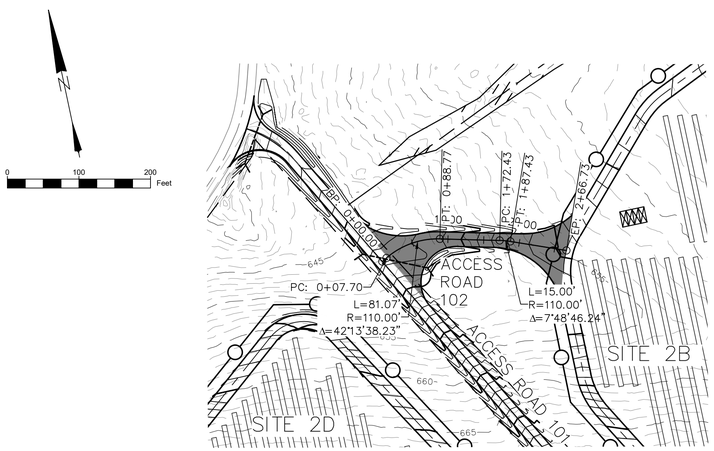

AR 102 STATION 0+00.00 TO 2+66.73 PLAN

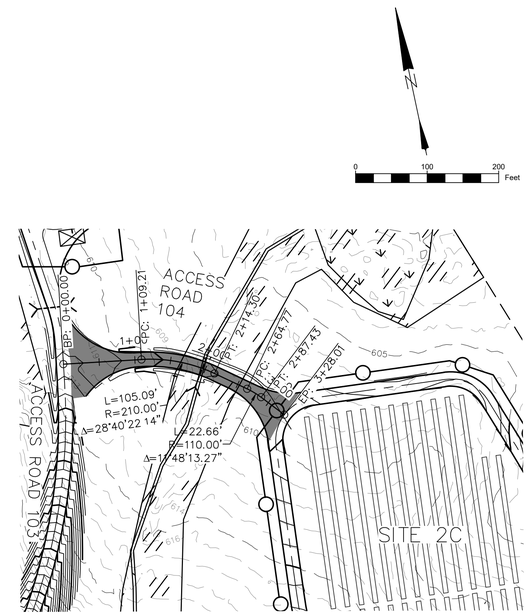

AR 104 STATION 0+00.00 TO 3+28.01 PLAN

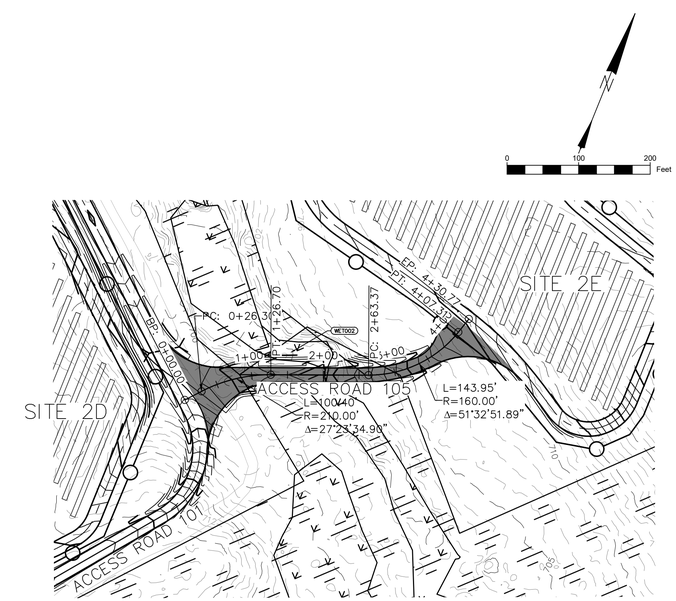

AR 105 STATION 0+00.00 TO 4+30.77 PLAN

ACCESS ROAD 102

CUT REQ'D: 65 CY
FILL REQ'D: 58 CY
NET: 7 CY [CUT]

8" BASE COURSE STONE INCLUDED

PROFILE LEGEND

- EXISTING GRADE
- PROPOSED GRADE
- 679.1 EXISTING GRADE
- 679.06 PROPOSED GRADE

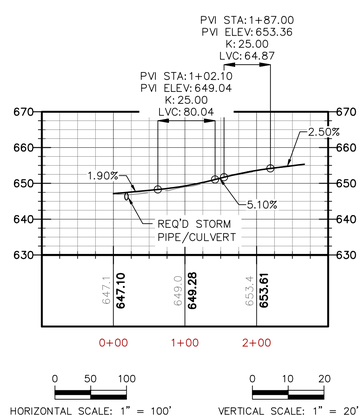

AR 102 STATION 0+00.00 TO 2+66.73 PROFILE

ACCESS ROAD 104

CUT REQ'D: 134 CY
FILL REQ'D: 128 CY
NET: 6 CY [CUT]

8" BASE COURSE STONE INCLUDED

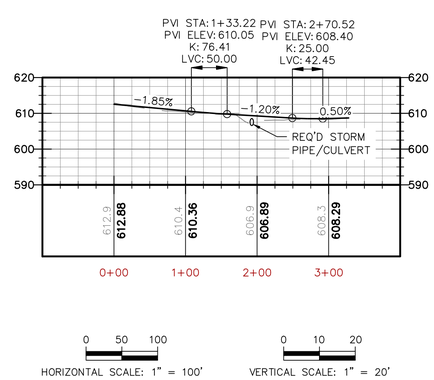

AR 104 STATION 0+00.00 TO 3+28.01 PROFILE

ACCESS ROAD 105

CUT REQ'D: 422 CY
FILL REQ'D: 425 CY
NET: 3 CY [FILL]

8" BASE COURSE STONE INCLUDED

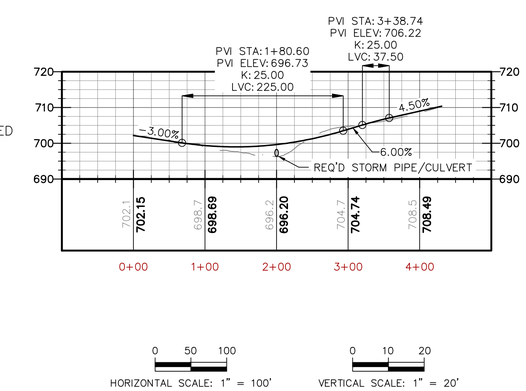

AR 105 STATION 0+00.00 TO 4+30.77 PROFILE

CONCEPTUAL - NOT FOR CONSTRUCTION

NO.	REVISIONS	DATE	BY	CHK	APR

NO.	REVISIONS	DATE	BY	CHK	APR
A	ISSUE FOR REVIEW	10/15/2018	MU	KW	JH
B	ISSUE FOR REVIEW	12/19/2018	MU	KW	JH
C	ISSUE FOR REVIEW	2/22/2019	MU	KW	JH
D	ISSUE FOR REVIEW	4/17/2019	MU	KW	JH

AVANGRID RENEWABLES

THIS DRAWING IS THE PROPERTY OF AVANGRID RENEWABLES AND IS LOANED UPON CONDITION THAT IT IS NOT TO BE COPIED OR REPRODUCED, IN WHOLE OR IN PART, OR USED FOR FURNISHING INFORMATION TO ANY PERSON WITHOUT THE WRITTEN CONSENT OF AVANGRID RENEWABLES, OR FOR ANY PURPOSE DETRIMENTAL TO THEIR INTEREST, AND IS TO BE RETURNED UPON REQUEST.

ENGINEERING RECORD		DATE
DRAWN:	M. UELMEN	4/17/19
DESIGNED:	M. UELMEN	4/17/19
CHECKED:	K. WOOD	4/17/19
APPROVED:	J. HICKS	4/17/19

CADFILE: MHS-C-112-02

MOHAWK SOLAR PROJECT
ACCESS ROADS AND GRADING, AR 102, 104, 105 PLAN AND PROFILES

SCALE: 1"=100'-0" | DWG.NO. MHS-C-112-02 | SHEET 1 OF 1 | REV D

LEGEND

- SOLAR PANEL BUILDABLE AREA
- PROPOSED ACCESS ROAD
- PROPOSED GRASSED SITE ACCESS CORRDIOR
- PROPOSED MAJOR CONTOUR
- PROPOSED MINOR CONTOUR
- EXISTING FORESTED AREA
- DELINEATED WETLAND/STREAM LOCATION
- EXISTING ENVIRONMENTALLY SENSITIVE AREAS
- PARCEL LINE
- 820 — EXISTING MAJOR 2' CONTOUR
- 816 — EXISTING MINOR 2' CONTOUR
- DRAWING NUMBER — DRAWING SHEET MATCH LINE
- DRAWING NUMBER — STORM PIPE/CULVERT
- PROPOSED PERIMETER FENCE
- PROPOSED TRANSFORMER LOCATIONS (SEE ELECTRICAL)

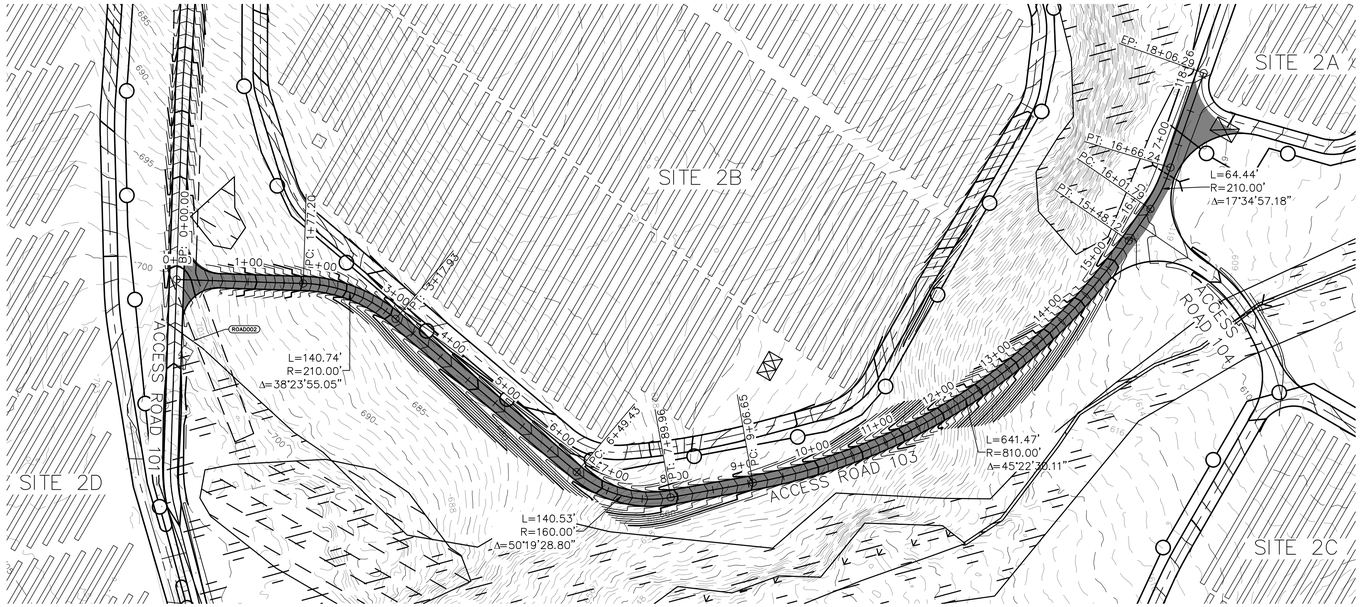

AR 103 STATION 0+00.00 TO 18+06.29 PLAN

PROFILE LEGEND

- EXISTING GRADE
- PROPOSED GRADE
- 679.1 EXISTING GRADE
- 679.06 PROPOSED GRADE

ACCESS ROAD 103

CUT REQ'D: 4050 CY
FILL REQ'D: 3965 CY
NET: 85 CY [CUT]
8" BASE COURSE STONE INCLUDED

0 50 100
HORIZONTAL SCALE: 1" = 100'

0 10 20
VERTICAL SCALE: 1" = 20'

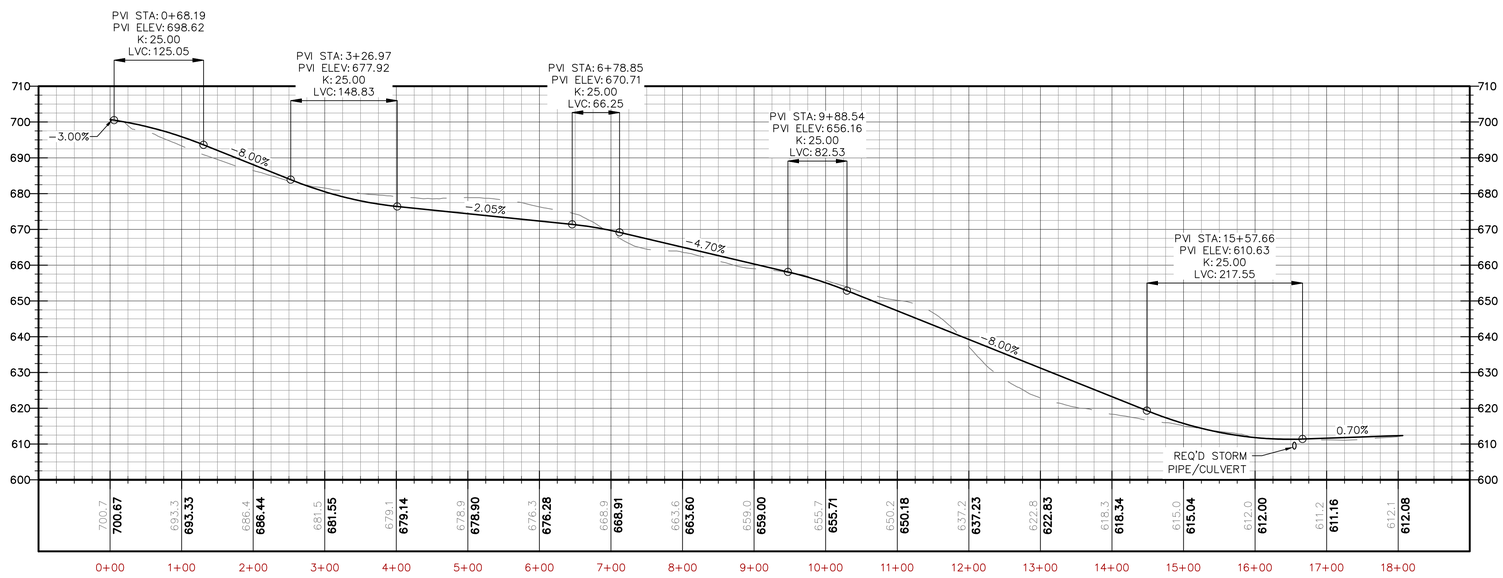

AR 103 STATION 0+00.00 TO 18+06.29 PROFILE

CONCEPTUAL - NOT FOR CONSTRUCTION

NO.	REVISIONS	DATE	BY	CHK	APR
A	ISSUE FOR REVIEW	10/15/2018	MU	KW	JH
B	ISSUE FOR REVIEW	12/19/2018	MU	KW	JH
C	ISSUE FOR REVIEW	2/22/2019	MU	KW	JH
D	ISSUE FOR REVIEW	4/17/2019	MU	KW	JH

AVANGRID RENEWABLES

THIS DRAWING IS THE PROPERTY OF AVANGRID RENEWABLES AND IS LOANED UPON CONDITION THAT IT IS NOT TO BE COPIED OR REPRODUCED, IN WHOLE OR IN PART, OR USED FOR FURNISHING INFORMATION TO ANY PERSON WITHOUT THE WRITTEN CONSENT OF AVANGRID RENEWABLES, OR FOR ANY PURPOSE DETRIMENTAL TO THEIR INTEREST, AND IS TO BE RETURNED UPON REQUEST.

ENGINEERING RECORD		DATE
DRAWN:	M. UELMEN	4/17/19
DESIGNED:	M. UELMEN	4/17/19
CHECKED:	K. WOOD	4/17/19
APPROVED:	J. HICKS	4/17/19

CADFILE: MHS-C-112-03

MOHAWK SOLAR PROJECT
CIVIL ROADS AND GRADING
AR 103 PLAN AND PROFILE

SCALE: 1"=100'-0" | DWG.NO. MHS-C-112-03 | SHEET 1 OF 1 | REV D

LEGEND

- SOLAR PANEL BUILDABLE AREA
- PROPOSED ACCESS ROAD
- PROPOSED GRASSED SITE ACCESS CORRIDOR
- PROPOSED MAJOR CONTOUR
- PROPOSED MINOR CONTOUR
- EXISTING FORESTED AREA
- DELINEATED WETLAND/STREAM LOCATION
- EXISTING ENVIRONMENTALLY SENSITIVE AREAS
- PARCEL LINE
- 820 — EXISTING MAJOR 2' CONTOUR
- 816 — EXISTING MINOR 2' CONTOUR
- DRAWING NUMBER — DRAWING SHEET MATCH LINE
- DRAWING NUMBER — STORM PIPE/CULVERT
- PROPOSED PERIMETER FENCE
- PROPOSED TRANSFORMER LOCATIONS (SEE ELECTRICAL)

NOTE: SEE DETAIL 1, SHEET C-113-01 FOR TYPICAL ACCESS ROAD SECTION.

0 100 200 Feet

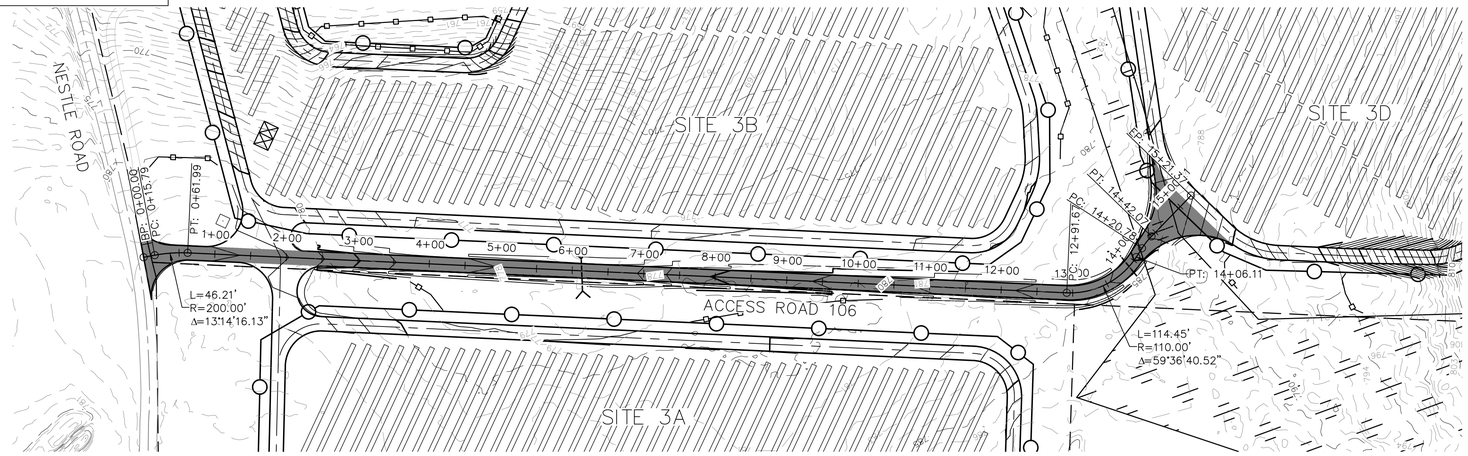

AR-106 STATION 0+00.00 TO 15+21.37 PLAN

PROFILE LEGEND

- EXISTING GRADE
- PROPOSED GRADE
- 679.1 EXISTING GRADE
- 679.06 PROPOSED GRADE

ACCESS ROAD 106

CUT REQ'D: 817 CY
FILL REQ'D: 813 CY
NET: 4 CY [CUT]

8" BASE COURSE STONE INCLUDED

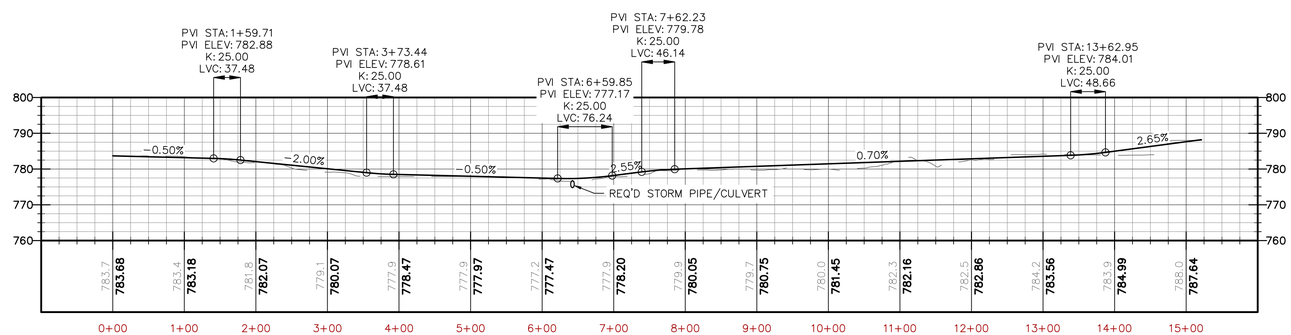

0 50 100
HORIZONTAL SCALE: 1" = 100'

0 10 20
VERTICAL SCALE: 1" = 20'

AR 106 STATION 0+00.00 TO 15+21.37 PROFILE

CONCEPTUAL - NOT FOR CONSTRUCTION

NO.	REVISIONS	DATE	BY	CHK	APR

NO.	REVISIONS	DATE	BY	CHK	APR
A	ISSUE FOR REVIEW	10/15/2018	MU	KW	JH
B	ISSUE FOR REVIEW	12/19/2018	MU	KW	JH
C	ISSUE FOR PERMIT	2/22/2019	MU	KW	JH
D	ISSUE FOR PERMIT	4/17/2019	MU	KW	JH

AVANGRID RENEWABLES

THIS DRAWING IS THE PROPERTY OF AVANGRID RENEWABLES AND IS LOANED UPON CONDITION THAT IT IS NOT TO BE COPIED OR REPRODUCED, IN WHOLE OR IN PART, OR USED FOR FURNISHING INFORMATION TO ANY PERSON WITHOUT THE WRITTEN CONSENT OF AVANGRID RENEWABLES, OR FOR ANY PURPOSE DETRIMENTAL TO THEIR INTEREST, AND IS TO BE RETURNED UPON REQUEST.

ENGINEERING RECORD	DATE
DRAWN: M. UELMEN	4/17/19
DESIGNED: M. UELMEN	4/17/19
CHECKED: K. WOOD	4/17/19
APPROVED: J. HICKS	4/17/19
CADFILE: C-112-04	

MOHAWK SOLAR PROJECT
ACCESS ROADS AND GRADING
AR 106 PLAN AND PROFILE

SCALE: 1"=100'-0" | DWG.NO. C-112-04 | SHEET 1 OF 1 | REV D

LEGEND

SOLAR PANEL BUILDABLE AREA	PARCEL LINE
PROPOSED ACCESS ROAD	820 EXISTING MAJOR 2' CONTOUR
PROPOSED GRASSED SITE ACCESS CORRIDOR	816 EXISTING MINOR 2' CONTOUR
PROPOSED MAJOR CONTOUR	DRAWING NUMBER DRAWING SHEET MATCH LINE
PROPOSED MINOR CONTOUR	DRAWING NUMBER STORM PIPE/CULVERT
EXISTING FORESTED AREA	PROPOSED PERIMETER FENCE
DELINEATED WETLAND/STREAM LOCATION	PROPOSED TRANSFORMER LOCATIONS (SEE ELECTRICAL)
EXISTING ENVIRONMENTALLY SENSITIVE AREAS	

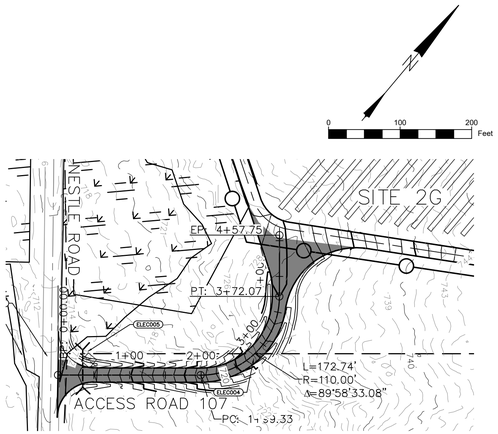

AR-107 STATION 0+00.00 TO 4+57.75 PLAN

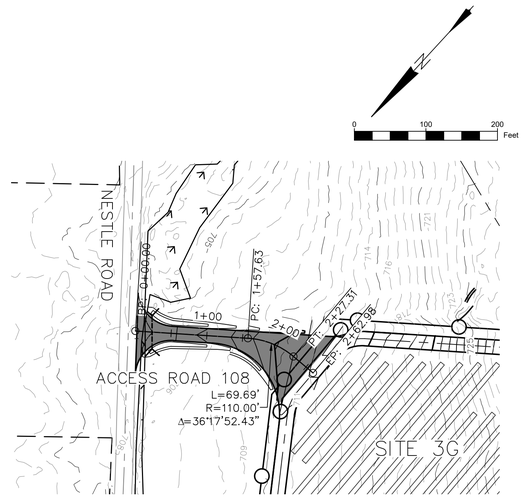

AR-108 STATION 0+00.00 TO 2+62.98 PLAN

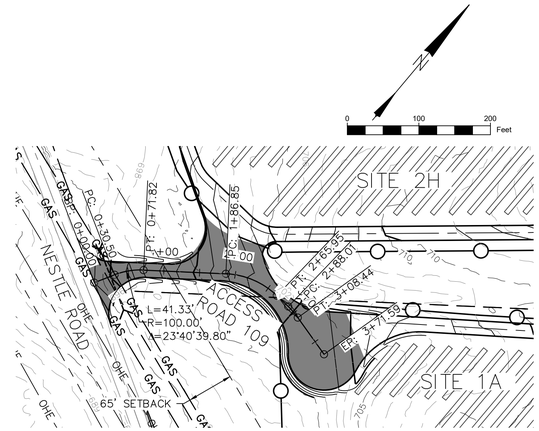

AR-109 STATION 0+00.00 TO 1+93.18 PLAN

PROFILE LEGEND

	EXISTING GRADE
	PROPOSED GRADE
679.1	EXISTING GRADE
679.06	PROPOSED GRADE

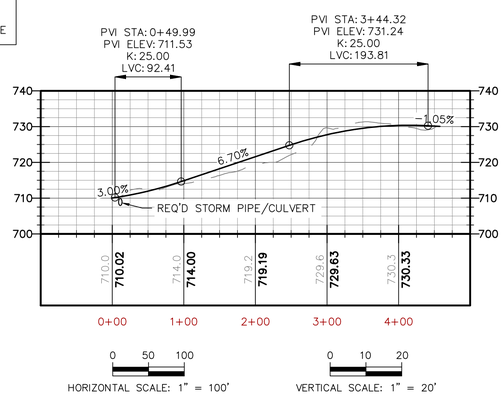

ACCESS ROAD 107
CUT REQ'D: 490 CY
FILL REQ'D: 520 CY
NET: 30 CY [FILL]
8" BASE COURSE STONE INCLUDED

AR 107 STATION 0+00.00 TO 4+57.75 PROFILE

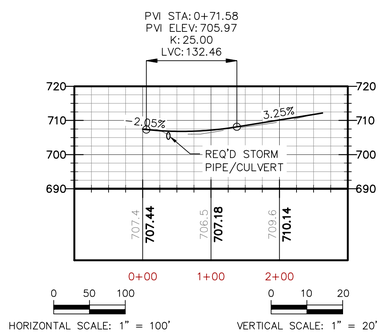

ACCESS ROAD 108
CUT REQ'D: 81 CY
FILL REQ'D: 83 CY
NET: 2 CY [FILL]
8" BASE COURSE STONE INCLUDED

AR 108 STATION 0+00.00 TO 2+62.98 PROFILE

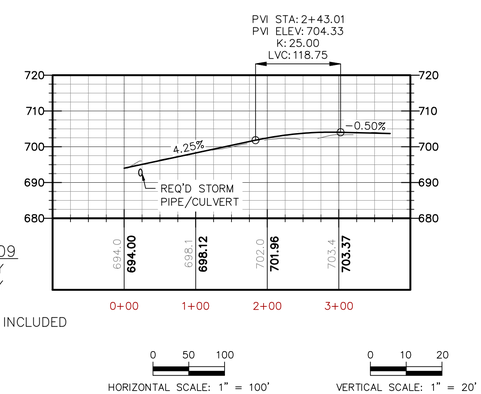

ACCESS ROAD 109
CUT REQ'D: 392 CY
FILL REQ'D: 390 CY
NET: 2 CY [CUT]
8" BASE COURSE STONE INCLUDED

AR 109 STATION 0+00.00 TO 1+93.18 PROFILE

CONCEPTUAL - NOT FOR CONSTRUCTION

NO.	REVISIONS	DATE	BY	CHK	APR

NO.	REVISIONS	DATE	BY	CHK	APR
A	ISSUE FOR REVIEW	10/15/2018	MU	KW	JH
B	ISSUE FOR REVIEW	12/19/2018	MU	KW	JH
C	ISSUE FOR REVIEW	2/22/2019	MU	KW	JH
D	ISSUE FOR REVIEW	4/17/2019	MU	KW	JH

AVANGRID RENEWABLES

THIS DRAWING IS THE PROPERTY OF AVANGRID RENEWABLES AND IS LOANED UPON CONDITION THAT IT IS NOT TO BE COPIED OR REPRODUCED, IN WHOLE OR IN PART, OR USED FOR FURNISHING INFORMATION TO ANY PERSON WITHOUT THE WRITTEN CONSENT OF AVANGRID RENEWABLES, OR FOR ANY PURPOSE DETRIMENTAL TO THEIR INTEREST, AND IS TO BE RETURNED UPON REQUEST.

ENGINEERING RECORD		DATE
DRAWN:	M. UELMEN	4/17/19
DESIGNED:	M. UELMEN	4/17/19
CHECKED:	K. WOOD	4/17/19
APPROVED:	J. HICKS	4/17/19

CADFILE: MHS-C-112-05

MOHAWK SOLAR PROJECT
ACCESS ROADS AND GRADING, AR 107, 108, 109 PLAN AND PROFILES

SCALE: 1"=100'-0" | DWG.NO. MHS-C-112-05 | SHEET 1 OF 1 | REV D

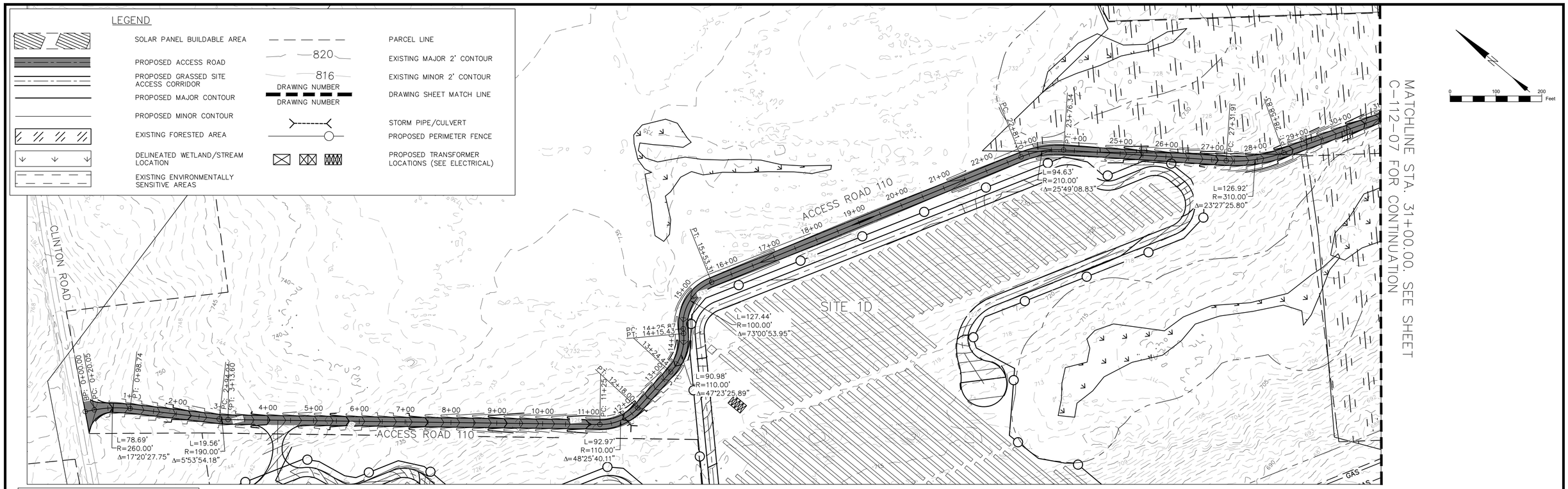

AR-110 STATION 0+00.00 TO 31+00.00 PLAN

PROFILE LEGEND

— — — — — —	EXISTING GRADE
———	PROPOSED GRADE
679.1	EXISTING GRADE
679.06	PROPOSED GRADE

ACCESS ROAD 110
CUT REQ'D: 3512 CY
FILL REQ'D: 3507 CY
NET: 5 CY [CUT]

8" BASE COURSE STONE INCLUDED

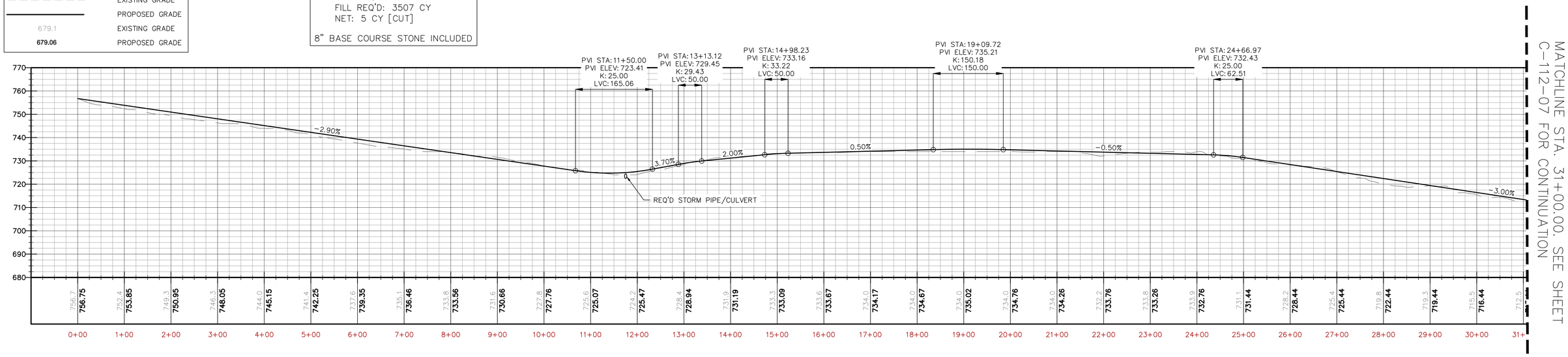

AR-110 STATION 0+00.00 TO 31+00.00 PROFILE

HORIZONTAL SCALE: 1" = 100' VERTICAL SCALE: 1" = 20'

CONCEPTUAL - NOT FOR CONSTRUCTION

NO.	REVISIONS	DATE	BY	CHK	APR

NO.	REVISIONS	DATE	BY	CHK	APR
A	ISSUE FOR REVIEW	10/15/2018	MU	KW	JH
B	ISSUE FOR REVIEW	12/19/2018	MU	KW	JH
C	ISSUE FOR REVIEW	2/22/2019	MU	KW	JH
D	ISSUE FOR REVIEW	4/17/2019	MU	KW	JH

AVANGRID RENEWABLES

THIS DRAWING IS THE PROPERTY OF AVANGRID RENEWABLES AND IS LOANED UPON CONDITION THAT IT IS NOT TO BE COPIED OR REPRODUCED, IN WHOLE OR IN PART, OR USED FOR FURNISHING INFORMATION TO ANY PERSON WITHOUT THE WRITTEN CONSENT OF AVANGRID RENEWABLES, OR FOR ANY PURPOSE DETRIMENTAL TO THEIR INTEREST, AND IS TO BE RETURNED UPON REQUEST.

ENGINEERING RECORD		DATE
DRAWN:	M. UELMEN	4/17/19
DESIGNED:	M. UELMEN	4/17/19
CHECKED:	K. WOOD	4/17/19
APPROVED:	J. HICKS	4/17/19
CADFILE:	MHS-C-112-06	

MOHAWK SOLAR PROJECT
ACCESS ROADS AND GRADING
AR 110 PLAN AND PROFILE

SCALE: 1"=100'-0" | DWG.NO. MHS-C-112-06 | SHEET 1 OF 2 | REV D

LEGEND

- SOLAR PANEL BUILDABLE AREA
- PROPOSED ACCESS ROAD
- PROPOSED GRASSED SITE ACCESS CORRIDOR
- PROPOSED MAJOR CONTOUR
- PROPOSED MINOR CONTOUR
- EXISTING FORESTED AREA
- DELINEATED WETLAND/STREAM LOCATION
- EXISTING ENVIRONMENTALLY SENSITIVE AREAS
- PARCEL LINE
- 820 — EXISTING MAJOR 2' CONTOUR
- 816 — EXISTING MINOR 2' CONTOUR
- DRAWING NUMBER — DRAWING SHEET MATCH LINE
- DRAWING NUMBER
- STORM PIPE/CULVERT
- PROPOSED PERIMETER FENCE
- PROPOSED TRANSFORMER LOCATIONS (SEE ELECTRICAL)

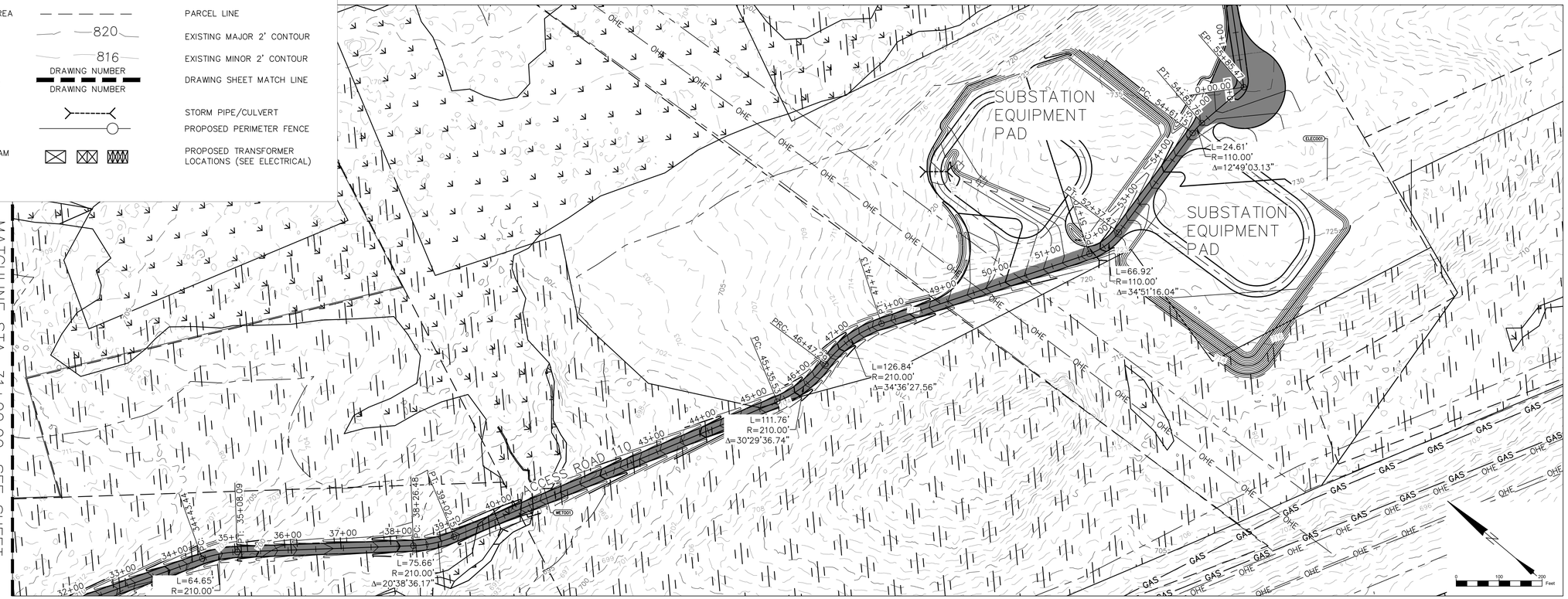

AR-110 STATION 31+00.00 TO 58+42.69 PLAN

PROFILE LEGEND

- EXISTING GRADE
- PROPOSED GRADE
- 679.1 — EXISTING GRADE
- 679.06 — PROPOSED GRADE

ACCESS ROAD 110
CUT REQ'D: 3200 CY
FILL REQ'D: 2980 CY
NET: 220 CY [CUT]

8" BASE COURSE STONE INCLUDED

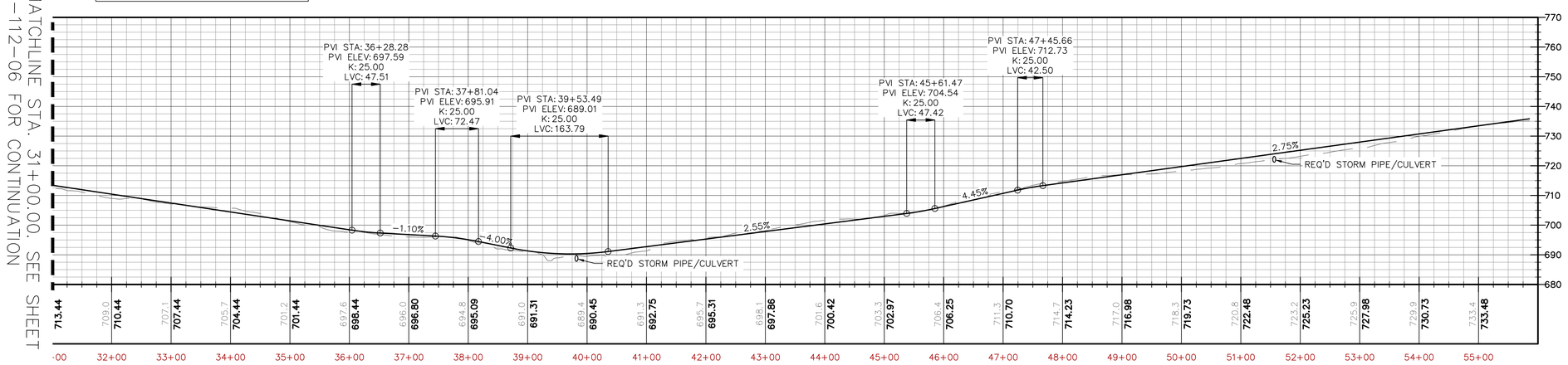

AR-110 STATION 31+00.00 TO 58+42.69 PROFILE

HORIZONTAL SCALE: 1" = 100' (0 50 100)

VERTICAL SCALE: 1" = 20' (0 10 20)

CONCEPTUAL - NOT FOR CONSTRUCTION

NO.	REVISIONS	DATE	BY	CHK	APR

NO.	REVISIONS	DATE	BY	CHK	APR
A	ISSUE FOR REVIEW	10/15/2018	MU	KW	JH
B	ISSUE FOR REVIEW	12/19/2018	MU	KW	JH
C	ISSUE FOR REVIEW	2/22/2019	MU	KW	JH
D	ISSUE FOR REVIEW	4/17/2019	MU	KW	JH

AVANGRID RENEWABLES

THIS DRAWING IS THE PROPERTY OF AVANGRID RENEWABLES AND IS LOANED UPON CONDITION THAT IT IS NOT TO BE COPIED OR REPRODUCED, IN WHOLE OR IN PART, OR USED FOR FURNISHING INFORMATION TO ANY PERSON WITHOUT THE WRITTEN CONSENT OF AVANGRID RENEWABLES, OR FOR ANY PURPOSE DETRIMENTAL TO THEIR INTEREST, AND IS TO BE RETURNED UPON REQUEST.

ENGINEERING RECORD		DATE
DRAWN:	M. UELMEN	4/17/19
DESIGNED:	M. UELMEN	4/17/19
CHECKED:	K. WOOD	4/17/19
APPROVED:	J. HICKS	4/17/19

CADFILE: MHS-C-112-07

MOHAWK SOLAR PROJECT
ACCESS ROADS AND GRADING
AR 110 PLAN AND PROFILE

SCALE: 1"=100'-0" | DWG.NO. MHS-C-112-07 | SHEET 2 OF 2 | REV D

LEGEND

- SOLAR PANEL BUILDABLE AREA
- PROPOSED ACCESS ROAD
- PROPOSED GRASSED SITE ACCESS CORRIDOR
- PROPOSED MAJOR CONTOUR
- PROPOSED MINOR CONTOUR
- EXISTING FORESTED AREA
- DELINEATED WETLAND/STREAM LOCATION
- EXISTING ENVIRONMENTALLY SENSITIVE AREAS
- PARCEL LINE
- 820 — EXISTING MAJOR 2' CONTOUR
- 816 — EXISTING MINOR 2' CONTOUR
- DRAWING NUMBER — DRAWING SHEET MATCH LINE
- DRAWING NUMBER — STORM PIPE/CULVERT
- PROPOSED PERIMETER FENCE
- PROPOSED TRANSFORMER LOCATIONS (SEE ELECTRICAL)

AR–111 STATION 0+00.00 TO 13+98.63 PLAN

PROFILE LEGEND

- EXISTING GRADE
- PROPOSED GRADE
- 679.1 — EXISTING GRADE
- 679.06 — PROPOSED GRADE

ACCESS ROAD 111

CUT REQ'D: 1678 CY
FILL REQ'D: 1681 CY
NET: 4 CY [FILL]
8" BASE COURSE STONE INCLUDED

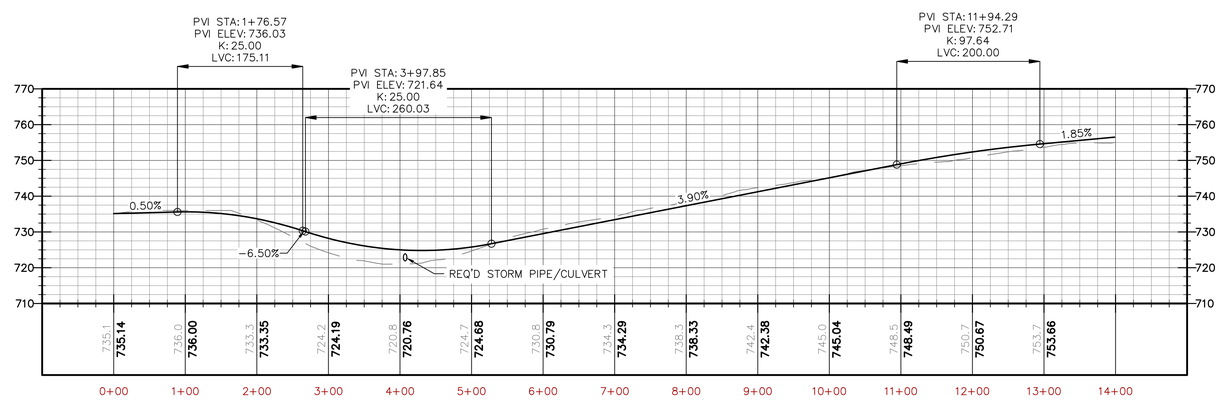

0 50 100 HORIZONTAL SCALE: 1" = 100'

0 10 20 VERTICAL SCALE: 1" = 20'

AR–111 STATION 0+00.00 TO 13+98.63 PROFILE

CONCEPTUAL - NOT FOR CONSTRUCTION

NO.	REVISIONS	DATE	BY	CHK	APR
A	ISSUE FOR REVIEW	10/15/2018	MU	KW	JH
B	ISSUE FOR REVIEW	12/19/2018	MU	KW	JH
C	ISSUE FOR REVIEW	2/22/2019	MU	KW	JH
D	ISSUE FOR REVIEW	4/17/2019	MU	KW	JH

AVANGRID RENEWABLES

THIS DRAWING IS THE PROPERTY OF AVANGRID RENEWABLES AND IS LOANED UPON CONDITION THAT IT IS NOT TO BE COPIED OR REPRODUCED, IN WHOLE OR IN PART, OR USED FOR FURNISHING INFORMATION TO ANY PERSON WITHOUT THE WRITTEN CONSENT OF AVANGRID RENEWABLES, OR FOR ANY PURPOSE DETRIMENTAL TO THEIR INTEREST, AND IS TO BE RETURNED UPON REQUEST.

ENGINEERING RECORD		DATE
DRAWN:	M. UELMEN	4/17/19
DESIGNED:	M. UELMEN	4/17/19
CHECKED:	K. WOOD	4/17/19
APPROVED:	J. HICKS	4/17/19

CADFILE: MHS–C–112–08

MOHAWK SOLAR PROJECT
ACCESS ROADS AND GRADING
AR 111 PLAN AND PROFILE

SCALE: 1"=100'–0" | DWG.NO. MHS–C–112–08 | SHEET 1 OF 1 | REV D

CONCEPTUAL - NOT FOR CONSTRUCTION

LEGEND

- SOLAR PANEL BUILDABLE AREA
- PROPOSED ACCESS ROAD
- PROPOSED GRASSED SITE ACCESS CORRIDOR
- PROPOSED MAJOR CONTOUR
- PROPOSED MINOR CONTOUR
- EXISTING FORESTED AREA
- DELINEATED WETLAND/STREAM LOCATION
- EXISTING ENVIRONMENTALLY SENSITIVE AREAS
- PARCEL LINE
- 820 — EXISTING MAJOR 2' CONTOUR
- 816 — EXISTING MINOR 2' CONTOUR
- DRAWING NUMBER — DRAWING SHEET MATCH LINE
- DRAWING NUMBER
- STORM PIPE/CULVERT
- PROPOSED PERIMETER FENCE
- PROPOSED TRANSFORMER LOCATIONS (SEE ELECTRICAL)

PROFILE LEGEND

- EXISTING GRADE
- PROPOSED GRADE
- 679.1 — EXISTING GRADE
- **679.06** — PROPOSED GRADE

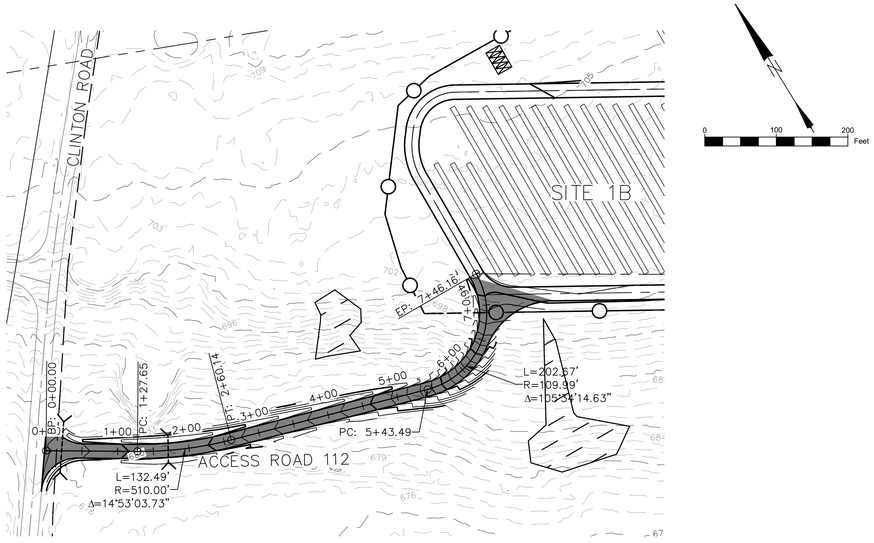

AR–112 STATION 00+00.00 TO 7+46.16 PLAN

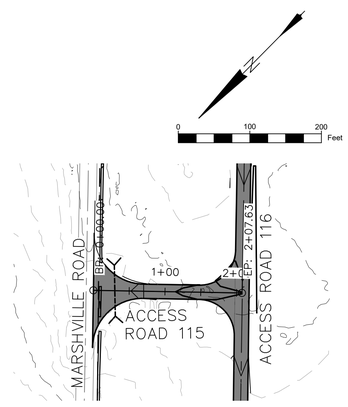

AR–115 STATION 00+00.00 TO 2+07.63 PLAN

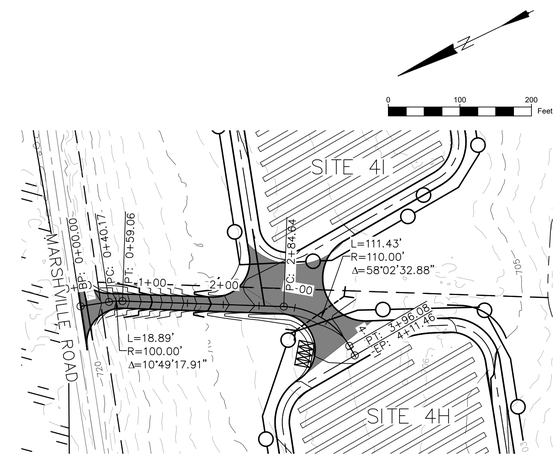

AR–118 STATION 00+00.00 TO 4+11.46 PLAN

ACCESS ROAD 112
CUT REQ'D: 666 CY
FILL REQ'D: 662 CY
NET: 4 CY [CUT]

8" BASE COURSE STONE INCLUDED

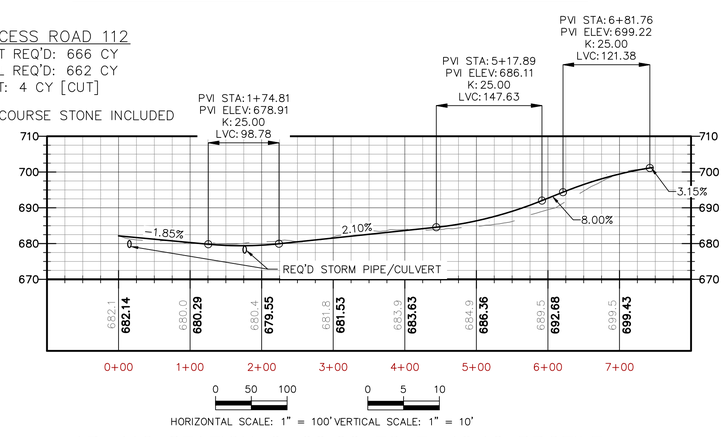

AR–112 STATION 0+00.00 TO 7+46.16 PROFILE

ACCESS ROAD 115
CUT REQ'D: 17 CY
FILL REQ'D: 22 CY
NET: 5 CY [FILL]

8" BASE COURSE STONE INCLUDED

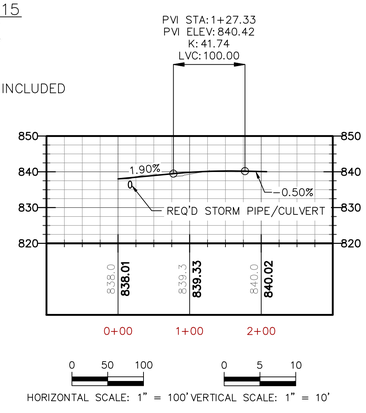

AR–115 STATION 00+00.00 TO 2+07.63 PROFILE

ACCESS ROAD 118
CUT REQ'D: 301 CY
FILL REQ'D: 398 CY
NET: 97 CY [FILL]

8" BASE COURSE STONE INCLUDED

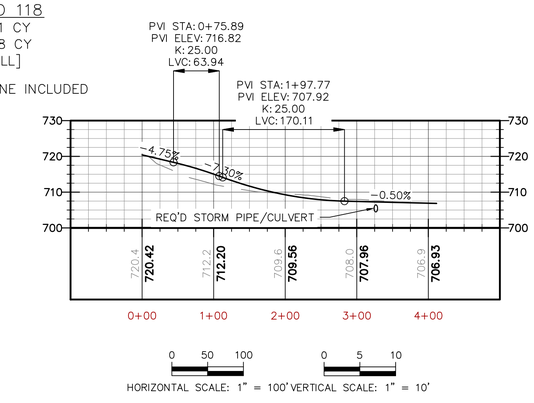

AR–118 STATION 00+00.00 TO 4+11.46 PROFILE

NO.	REVISIONS	DATE	BY	CHK	APR

NO.	REVISIONS	DATE	BY	CHK	APR
A	ISSUE FOR REVIEW	10/15/2018	MU	KW	JH
B	ISSUE FOR REVIEW	12/19/2018	MU	KW	JH
C	ISSUE FOR REVIEW	2/22/2019	MU	KW	JH
D	ISSUE FOR REVIEW	4/17/2019	MU	KW	JH

AVANGRID RENEWABLES

THIS DRAWING IS THE PROPERTY OF AVANGRID RENEWABLES AND IS LOANED UPON CONDITION THAT IT IS NOT TO BE COPIED OR REPRODUCED, IN WHOLE OR IN PART, OR USED FOR FURNISHING INFORMATION TO ANY PERSON WITHOUT THE WRITTEN CONSENT OF AVANGRID RENEWABLES, OR FOR ANY PURPOSE DETRIMENTAL TO THEIR INTEREST, AND IS TO BE RETURNED UPON REQUEST.

ENGINEERING RECORD		DATE
DRAWN:	M. UELMEN	4/17/19
DESIGNED:	M. UELMEN	4/17/19
CHECKED:	K. WOOD	4/17/19
APPROVED:	J. HICKS	4/17/19
CADFILE:	MHS–C–112–09	

MOHAWK SOLAR PROJECT
ACCESS ROADS AND GRADING, AR 112, 115, 118 PLAN AND PROFILES

SCALE: 1"=100'–0" | DWG.NO. MHS-C-112-09 | SHEET 1 OF 1 | REV D

LEGEND

- SOLAR PANEL BUILDABLE AREA
- PROPOSED ACCESS ROAD
- PROPOSED GRASSED SITE ACCESS CORRIDOR
- PROPOSED MAJOR CONTOUR
- PROPOSED MINOR CONTOUR
- EXISTING FORESTED AREA
- DELINEATED WETLAND/STREAM LOCATION
- EXISTING ENVIRONMENTALLY SENSITIVE AREAS
- PARCEL LINE
- 820 — EXISTING MAJOR 2' CONTOUR
- 816 — EXISTING MINOR 2' CONTOUR
- DRAWING NUMBER — DRAWING SHEET MATCH LINE
- DRAWING NUMBER
- STORM PIPE/CULVERT
- PROPOSED PERIMETER FENCE
- PROPOSED TRANSFORMER LOCATIONS (SEE ELECTRICAL)

PROFILE LEGEND

- EXISTING GRADE
- PROPOSED GRADE
- 679.1 — EXISTING GRADE
- **679.06** — PROPOSED GRADE

*NOTE: STILL TO BE DETERMINED IF DUNKEL ROAD CAN BE USED AS AN ACCESS ROAD

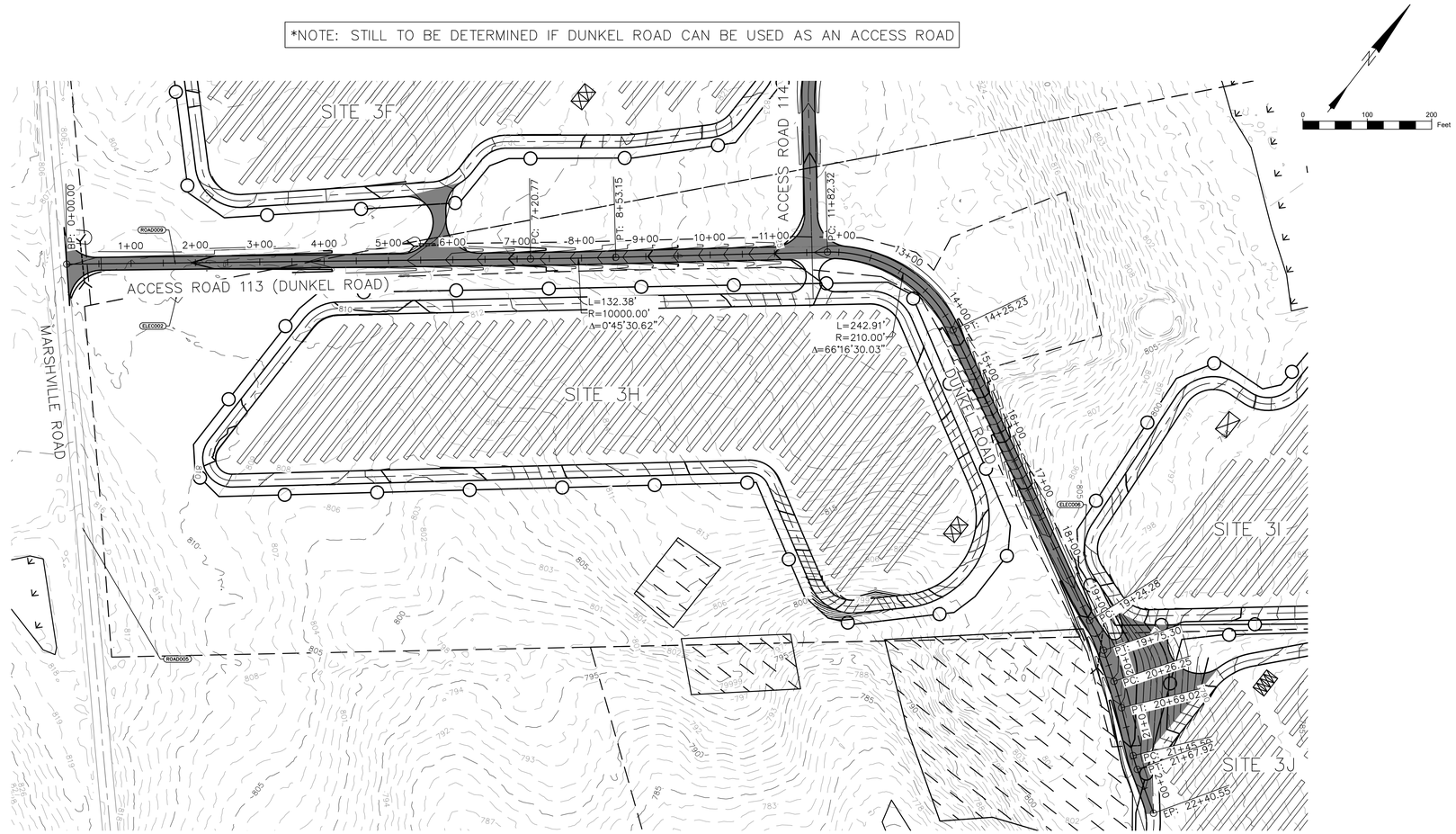

AR–113 STATION 0+00.00 TO 21+99.10 PLAN

ACCESS ROAD 113

CUT REQ'D: 964 CY
FILL REQ'D: 972 CY
NET: 8 CY [FILL]
8" BASE COURSE STONE INCLUDED

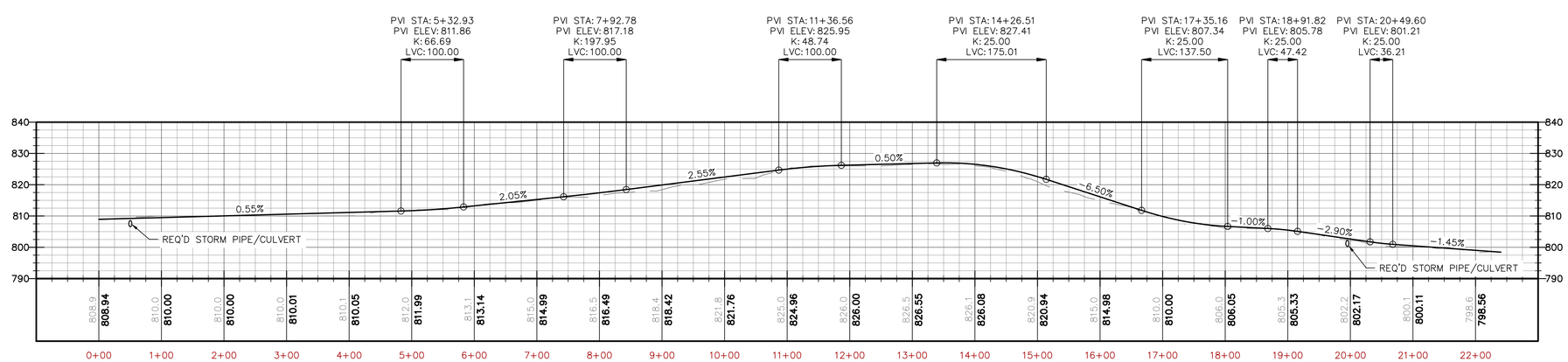

0 50 100
HORIZONTAL SCALE: 1" = 100'

0 10 20
VERTICAL SCALE: 1" = 20'

AR 113 STATION 0+00.00 TO 21+99.10 PROFILE

CONCEPTUAL - NOT FOR CONSTRUCTION

NO.	REVISIONS	DATE	BY	CHK	APR

NO.	REVISIONS	DATE	BY	CHK	APR
A	ISSUE FOR REVIEW	10/15/2018	MU	KW	JH
B	ISSUE FOR REVIEW	12/19/2018	MU	KW	JH
C	ISSUE FOR REVIEW	2/22/2019	MU	KW	JH
D	ISSUE FOR REVIEW	4/17/2019	MU	KW	JH

AVANGRID RENEWABLES

THIS DRAWING IS THE PROPERTY OF AVANGRID RENEWABLES AND IS LOANED UPON CONDITION THAT IT IS NOT TO BE COPIED OR REPRODUCED, IN WHOLE OR IN PART, OR USED FOR FURNISHING INFORMATION TO ANY PERSON WITHOUT THE WRITTEN CONSENT OF AVANGRID RENEWABLES, OR FOR ANY PURPOSE DETRIMENTAL TO THEIR INTEREST, AND IS TO BE RETURNED UPON REQUEST.

ENGINEERING RECORD		DATE
DRAWN:	M. UELMEN	4/17/19
DESIGNED:	M. UELMEN	4/17/19
CHECKED:	K. WOOD	4/17/19
APPROVED:	J HICKS	4/17/19
CADFILE:	MHS–C–112–10	

MOHAWK SOLAR PROJECT
ACCESS ROADS AND GRADING
AR 113 PLAN AND PROFILE

SCALE: 1"=100'–0" | DWG.NO. MHS–C–112–10 | SHEET 1 OF 1 | REV D

LEGEND

- SOLAR PANEL BUILDABLE AREA
- PROPOSED ACCESS ROAD
- PROPOSED GRASSED SITE ACCESS CORRIDOR
- PROPOSED MAJOR CONTOUR
- PROPOSED MINOR CONTOUR
- EXISTING FORESTED AREA
- DELINEATED WETLAND/STREAM LOCATION
- EXISTING ENVIRONMENTALLY SENSITIVE AREAS
- PARCEL LINE
- 820 — EXISTING MAJOR 2' CONTOUR
- 816 — EXISTING MINOR 2' CONTOUR
- DRAWING NUMBER — DRAWING SHEET MATCH LINE
- DRAWING NUMBER
- STORM PIPE/CULVERT
- PROPOSED PERIMETER FENCE
- PROPOSED TRANSFORMER LOCATIONS (SEE ELECTRICAL)

PROFILE LEGEND

- EXISTING GRADE
- PROPOSED GRADE
- 679.1 — EXISTING GRADE
- **679.06** — PROPOSED GRADE

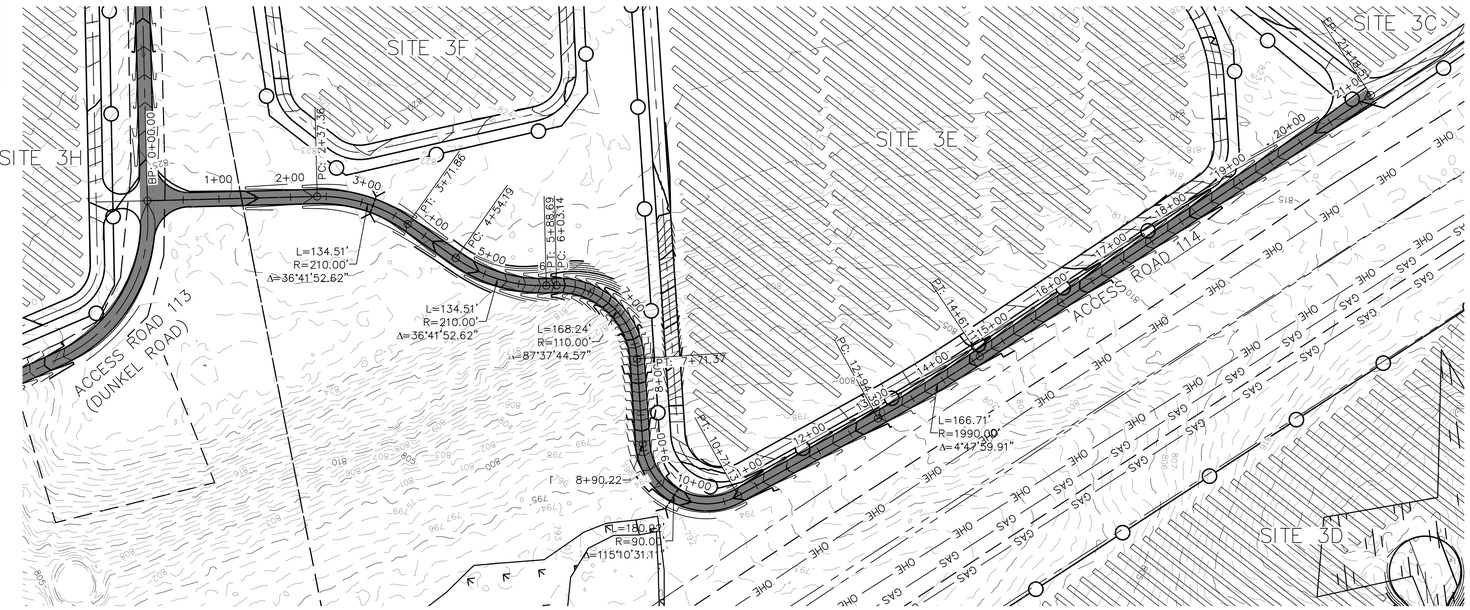

AR–114 STATION 0+00.00 TO 21+18.51 PLAN

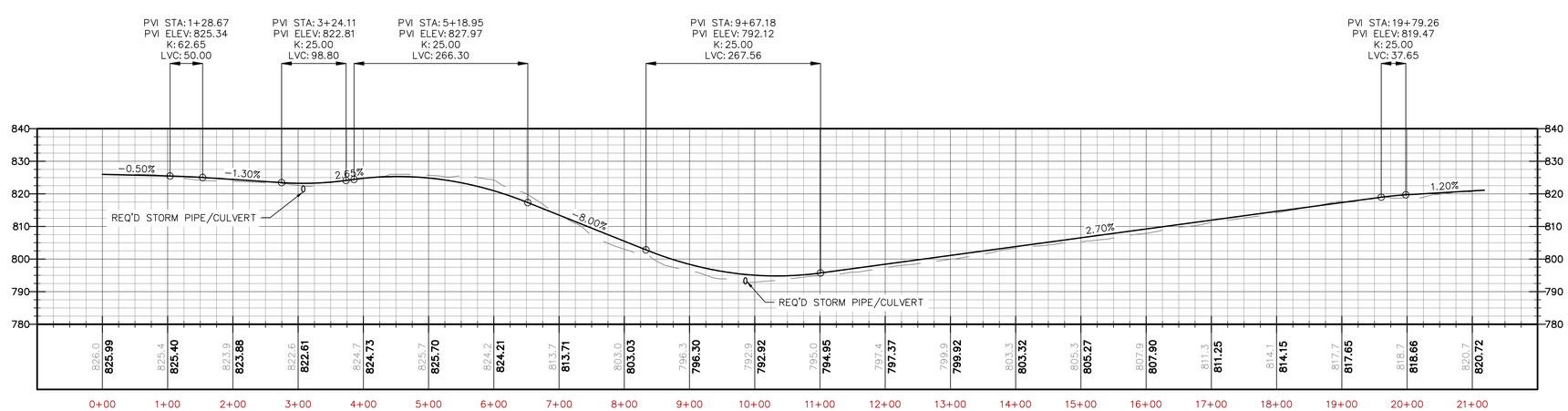

AR 114 STATION 0+00.00 TO 21+18.51 PROFILE

ACCESS ROAD 114
CUT REQ'D: 1487 CY
FILL REQ'D: 1472 CY
NET: 15 CY [CUT]
8" BASE COURSE STONE INCLUDED

0 50 100
HORIZONTAL SCALE: 1" = 100'

0 10 20
VERTICAL SCALE: 1" = 20'

CONCEPTUAL - NOT FOR CONSTRUCTION

NO.	REVISIONS	DATE	BY	CHK	APR

NO.	REVISIONS	DATE	BY	CHK	APR
A	ISSUE FOR REVIEW	10/15/2018	MU	KW	JH
B	ISSUE FOR REVIEW	12/19/2018	MU	KW	JH
C	ISSUE FOR REVIEW	2/22/2019	MU	KW	JH
D	ISSUE FOR REVIEW	4/17/2019	MU	KW	JH

AVANGRID RENEWABLES

THIS DRAWING IS THE PROPERTY OF AVANGRID RENEWABLES AND IS LOANED UPON CONDITION THAT IT IS NOT TO BE COPIED OR REPRODUCED, IN WHOLE OR IN PART, OR USED FOR FURNISHING INFORMATION TO ANY PERSON WITHOUT THE WRITTEN CONSENT OF AVANGRID RENEWABLES, OR FOR ANY PURPOSE DETRIMENTAL TO THEIR INTEREST, AND IS TO BE RETURNED UPON REQUEST.

ENGINEERING RECORD		DATE
DRAWN:	M. UELMEN	4/17/19
DESIGNED:	M. UELMEN	4/17/19
CHECKED:	K. WOOD	4/17/19
APPROVED:	J. HICKS	4/17/19

CADFILE: MHS–C–112–11

MOHAWK SOLAR PROJECT
CIVIL ROADS AND GRADING
AR 114 PLAN AND PROFILE

SCALE: 1"=100'–0" | DWG.NO. MHS-C-112-11 | SHEET 1 OF 1 | REV D

LEGEND

- SOLAR PANEL BUILDABLE AREA
- PROPOSED ACCESS ROAD
- PROPOSED GRASSED SITE ACCESS CORRIDOR
- PROPOSED MAJOR CONTOUR
- PROPOSED MINOR CONTOUR
- EXISTING FORESTED AREA
- DELINEATED WETLAND/STREAM LOCATION
- EXISTING ENVIRONMENTALLY SENSITIVE AREAS
- PARCEL LINE
- 820 — EXISTING MAJOR 2' CONTOUR
- 816 — EXISTING MINOR 2' CONTOUR
- DRAWING NUMBER — DRAWING SHEET MATCH LINE
- DRAWING NUMBER
- STORM PIPE/CULVERT
- PROPOSED PERIMETER FENCE
- PROPOSED TRANSFORMER LOCATIONS (SEE ELECTRICAL)

PROFILE LEGEND

- EXISTING GRADE
- PROPOSED GRADE
- 679.1 — EXISTING GRADE
- 679.06 — PROPOSED GRADE

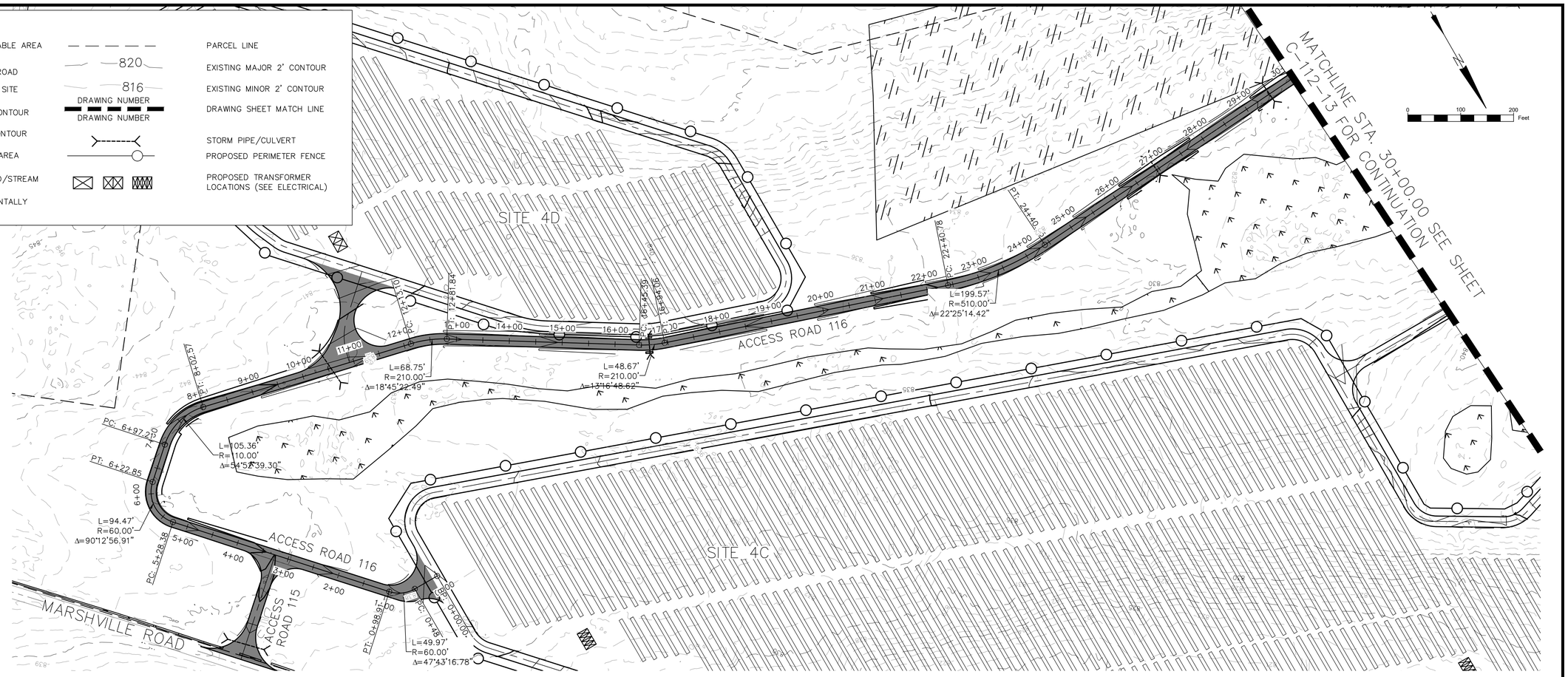

AR-116 STATION 0+00.00 TO 30+00.00 PLAN

ACCESS ROAD 116
CUT REQ'D: 1634 CY
FILL REQ'D: 1623 CY
NET: 11 CY [CUT]
8" BASE COURSE STONE INCLUDED

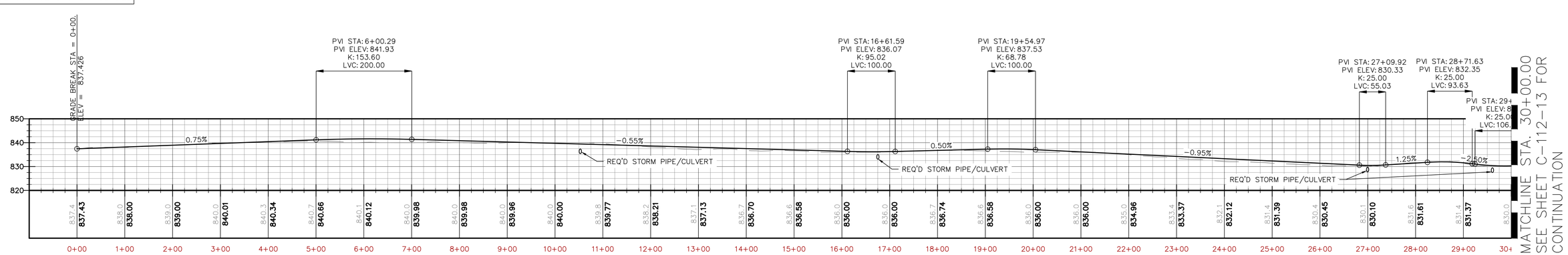

HORIZONTAL SCALE: 1" = 100' (0 50 100)
VERTICAL SCALE: 1" = 20' (0 10 20)

AR-116 STATION 0+00.00 TO 30+00.00 PROFILE

CONCEPTUAL - NOT FOR CONSTRUCTION

NO.	REVISIONS	DATE	BY	CHK	APR

NO.	REVISIONS	DATE	BY	CHK	APR
A	ISSUE FOR REVIEW	10/15/2018	MU	KW	JH
B	ISSUE FOR REVIEW	12/19/2018	MU	KW	JH
C	ISSUE FOR REVIEW	2/22/2019	MU	KW	JH
D	ISSUE FOR REVIEW	4/17/2019	MU	KW	JH

AVANGRID RENEWABLES

THIS DRAWING IS THE PROPERTY OF AVANGRID RENEWABLES AND IS LOANED UPON CONDITION THAT IT IS NOT TO BE COPIED OR REPRODUCED, IN WHOLE OR IN PART, OR USED FOR FURNISHING INFORMATION TO ANY PERSON WITHOUT THE WRITTEN CONSENT OF AVANGRID RENEWABLES, OR FOR ANY PURPOSE DETRIMENTAL TO THEIR INTEREST, AND IS TO BE RETURNED UPON REQUEST.

ENGINEERING RECORD		DATE
DRAWN:	M. UELMEN	4/17/19
DESIGNED:	M. UELMEN	4/17/19
CHECKED:	K. WOOD	4/17/19
APPROVED:	J. HICKS	4/17/19
CADFILE:	MHS-C-112-12	

MOHAWK SOLAR PROJECT
ACCESS ROADS AND GRADING
AR 116 PLAN AND PROFILE

SCALE: 1"=100'-0" | DWG.NO. MHS-C-112-12 | SHEET 1 OF 2 | REV D

LEGEND

- SOLAR PANEL BUILDABLE AREA
- PROPOSED ACCESS ROAD
- PROPOSED GRASSED SITE ACCESS CORRIDOR
- PROPOSED MAJOR CONTOUR
- PROPOSED MINOR CONTOUR
- EXISTING FORESTED AREA
- DELINEATED WETLAND/STREAM LOCATION
- EXISTING ENVIRONMENTALLY SENSITIVE AREAS
- PARCEL LINE
- 820 — EXISTING MAJOR 2' CONTOUR
- 816 — EXISTING MINOR 2' CONTOUR
- DRAWING NUMBER — DRAWING SHEET MATCH LINE
- DRAWING NUMBER
- STORM PIPE/CULVERT
- PROPOSED PERIMETER FENCE
- PROPOSED TRANSFORMER LOCATIONS (SEE ELECTRICAL)

PROFILE LEGEND

- EXISTING GRADE
- PROPOSED GRADE
- 679.1 — EXISTING GRADE
- **679.06** — PROPOSED GRADE

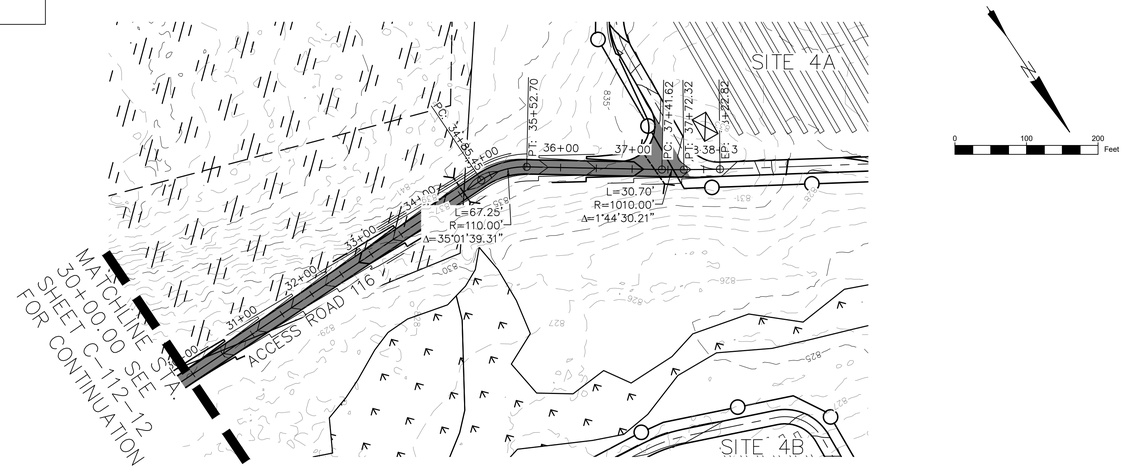

AR-116 STATION 30+00.00 TO 38+22.82 PLAN

ACCESS ROAD 116

CUT REQ'D: 1634 CY
FILL REQ'D: 1623 CY
NET: 11 CY [CUT]
8" BASE COURSE STONE INCLUDED

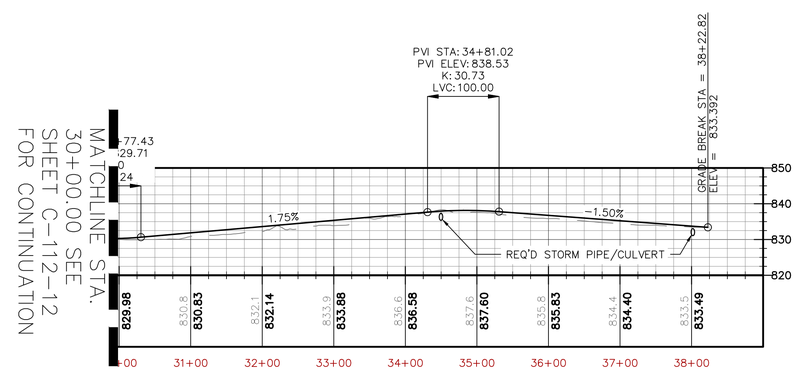

AR-116 STATION 30+00.00 TO 38+22.82 PROFILE

0 50 100
HORIZONTAL SCALE: 1" = 100'

0 10 20
VERTICAL SCALE: 1" = 20'

CONCEPTUAL - NOT FOR CONSTRUCTION

NO.	REVISIONS	DATE	BY	CHK	APR
A	ISSUE FOR REVIEW	10/15/2018	MU	KW	JH
B	ISSUE FOR REVIEW	12/19/2018	MU	KW	JH
C	ISSUE FOR REVIEW	2/22/2019	MU	KW	JH
D	ISSUE FOR REVIEW	4/17/2019	MU	KW	JH

AVANGRID RENEWABLES

THIS DRAWING IS THE PROPERTY OF AVANGRID RENEWABLES AND IS LOANED UPON CONDITION THAT IT IS NOT TO BE COPIED OR REPRODUCED, IN WHOLE OR IN PART, OR USED FOR FURNISHING INFORMATION TO ANY PERSON WITHOUT THE WRITTEN CONSENT OF AVANGRID RENEWABLES, OR FOR ANY PURPOSE DETRIMENTAL TO THEIR INTEREST, AND IS TO BE RETURNED UPON REQUEST.

ENGINEERING RECORD		DATE
DRAWN:	M. UELMEN	4/17/19
DESIGNED:	M. UELMEN	4/17/19
CHECKED:	K. WOOD	4/17/19
APPROVED:	J. HICKS	4/17/19

MOHAWK SOLAR PROJECT
ACCESS ROADS AND GRADING
AR 116 PLAN AND PROFILE

CADFILE: MHS-C-112-13 | SCALE: 1"=100'-0" | DWG.NO. MHS-C-112-13 | SHEET 2OF2 | REV D

LEGEND

- SOLAR PANEL BUILDABLE AREA
- PROPOSED ACCESS ROAD
- PROPOSED GRASSED SITE ACCESS CORRIDOR
- PROPOSED MAJOR CONTOUR
- PROPOSED MINOR CONTOUR
- EXISTING FORESTED AREA
- DELINEATED WETLAND/STREAM LOCATION
- EXISTING ENVIRONMENTALLY SENSITIVE AREAS
- PARCEL LINE
- 820 EXISTING MAJOR 2' CONTOUR
- 816 EXISTING MINOR 2' CONTOUR
- DRAWING NUMBER — DRAWING SHEET MATCH LINE
- DRAWING NUMBER
- STORM PIPE/CULVERT
- PROPOSED PERIMETER FENCE
- PROPOSED TRANSFORMER LOCATIONS (SEE ELECTRICAL)

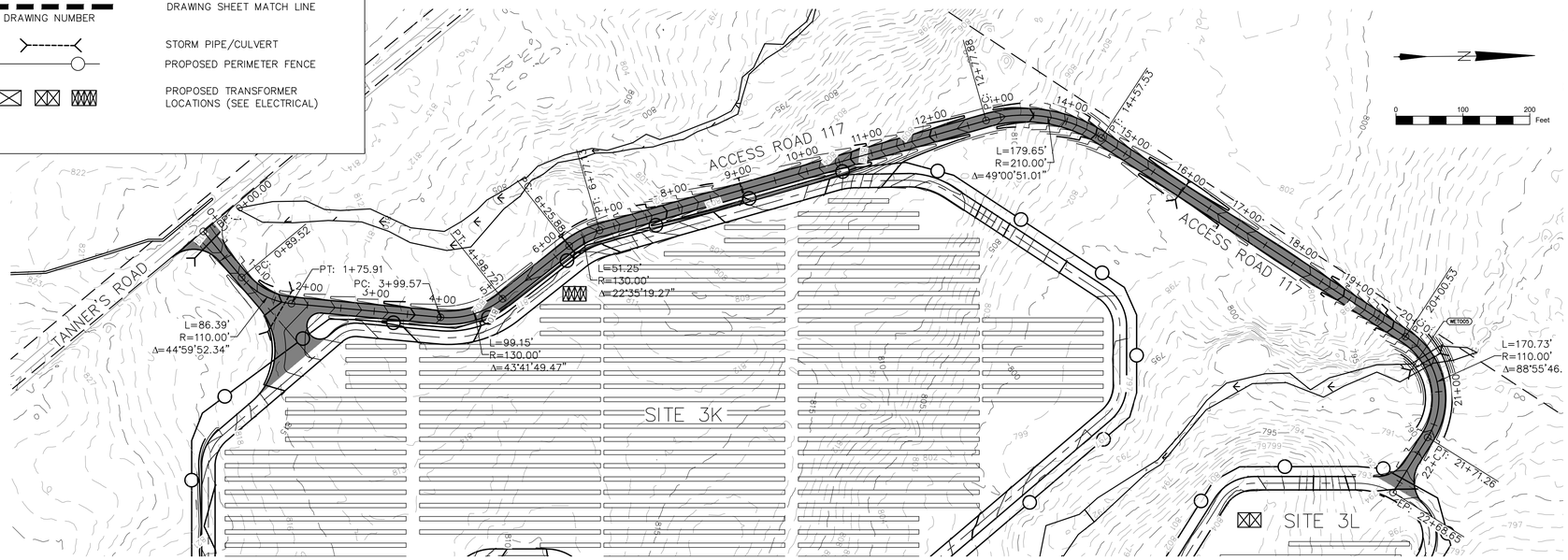

AR–117 STATION 0+00.00 TO 22+68.65 PLAN

ACCESS ROAD 117
CUT REQ'D: 1656 CY
FILL REQ'D: 1642 CY
NET: 14 CY [CUT]
8" BASE COURSE STONE INCLUDED

PROFILE LEGEND

- EXISTING GRADE
- PROPOSED GRADE
- 679.1 EXISTING GRADE
- 679.06 PROPOSED GRADE

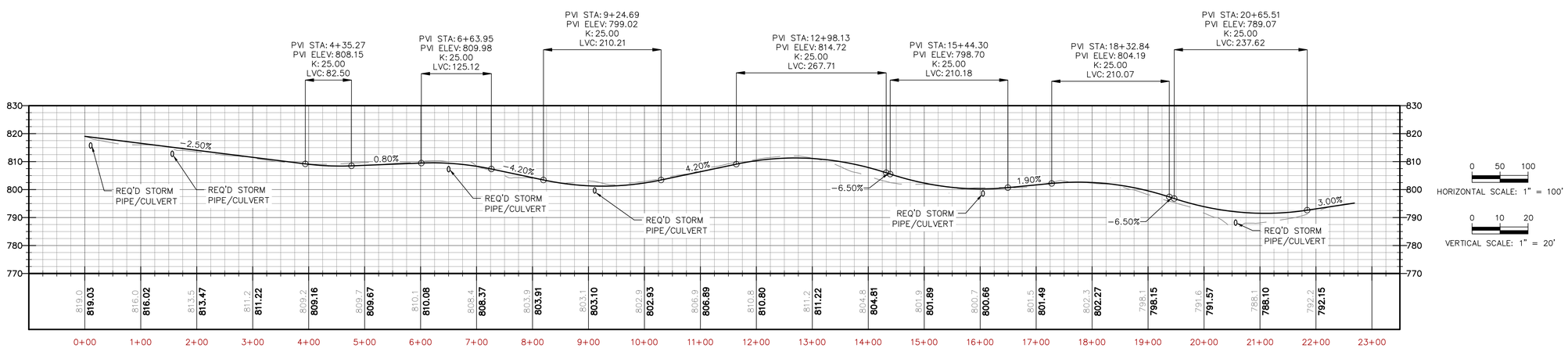

AR–117 STATION 0+00.00 TO 22+68.65 PROFILE

CONCEPTUAL - NOT FOR CONSTRUCTION

NO.	REVISIONS	DATE	BY	CHK	APR

NO.	REVISIONS	DATE	BY	CHK	APR
A	ISSUE FOR REVIEW	10/15/2018	MU	KW	JH
B	ISSUE FOR REVIEW	12/19/2018	MU	KW	JH
C	ISSUE FOR REVIEW	2/22/2019	MU	KW	JH
D	ISSUE FOR REVIEW	4/17/2019	MU	KW	JH

AVANGRID RENEWABLES

THIS DRAWING IS THE PROPERTY OF AVANGRID RENEWABLES AND IS LOANED UPON CONDITION THAT IT IS NOT TO BE COPIED OR REPRODUCED, IN WHOLE OR IN PART, OR USED FOR FURNISHING INFORMATION TO ANY PERSON WITHOUT THE WRITTEN CONSENT OF AVANGRID RENEWABLES, OR FOR ANY PURPOSE DETRIMENTAL TO THEIR INTEREST, AND IS TO BE RETURNED UPON REQUEST.

ENGINEERING RECORD		DATE
DRAWN:	M. UELMEN	4/17/19
DESIGNED:	M. UELMEN	4/17/19
CHECKED:	K. WOOD	4/17/19
APPROVED:	J. HICKS	4/17/19
CADFILE:	MHS–C–112–14	

MOHAWK SOLAR PROJECT
ACCESS ROADS AND GRADING
AR 117 PLAN AND PROFILE

SCALE: 1"=100'-0" | DWG.NO. MHS-C-112-14 | SHEET 1 OF 1 | REV D

LEGEND

SOLAR PANEL BUILDABLE AREA	PARCEL LINE
PROPOSED ACCESS ROAD	820 EXISTING MAJOR 2' CONTOUR
PROPOSED GRASSED SITE ACCESS CORRIDOR	816 EXISTING MINOR 2' CONTOUR
PROPOSED MAJOR CONTOUR	DRAWING NUMBER / DRAWING NUMBER — DRAWING SHEET MATCH LINE
PROPOSED MINOR CONTOUR	STORM PIPE/CULVERT
EXISTING FORESTED AREA	PROPOSED PERIMETER FENCE
DELINEATED WETLAND/STREAM LOCATION	PROPOSED TRANSFORMER LOCATIONS (SEE ELECTRICAL)
EXISTING ENVIRONMENTALLY SENSITIVE AREAS	

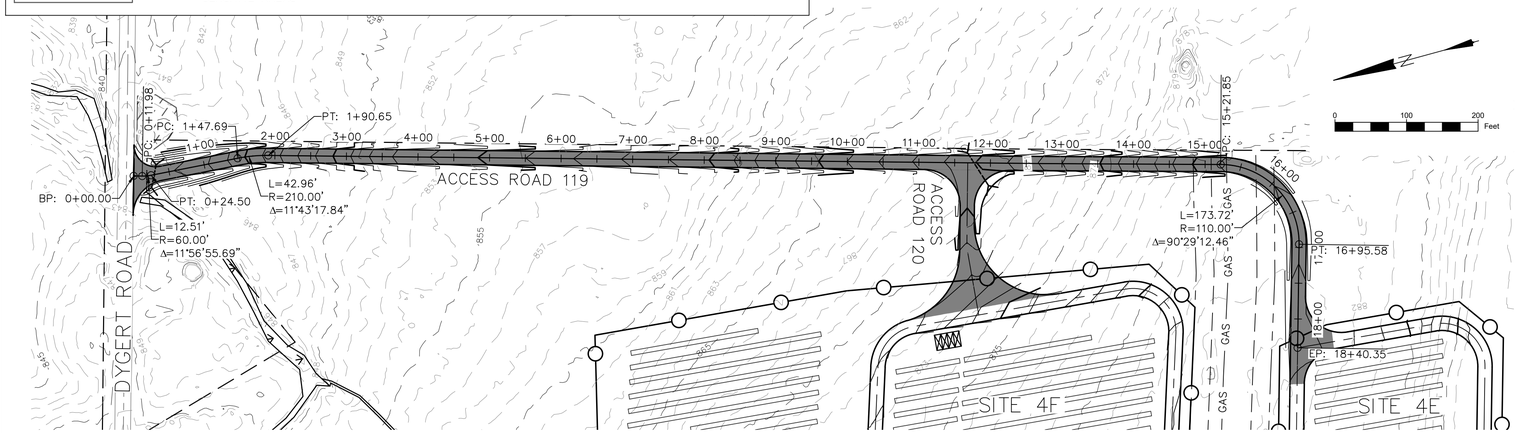

AR–119 STATION 0+00.00 TO 18+40.35 PLAN

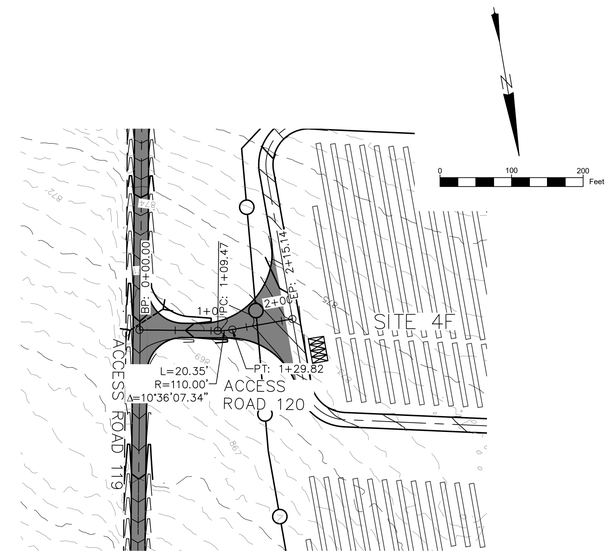

AR–120 STATION 0+00.00 TO 2+15.14 PLAN

ACCESS ROAD 119
CUT REQ'D: 1084 CY
FILL REQ'D: 1069 CY
NET: 15 CY [CUT]
8" BASE COURSE STONE INCLUDED

PROFILE LEGEND

— — — — — —	EXISTING GRADE
———	PROPOSED GRADE
679.1	EXISTING GRADE
679.06	PROPOSED GRADE

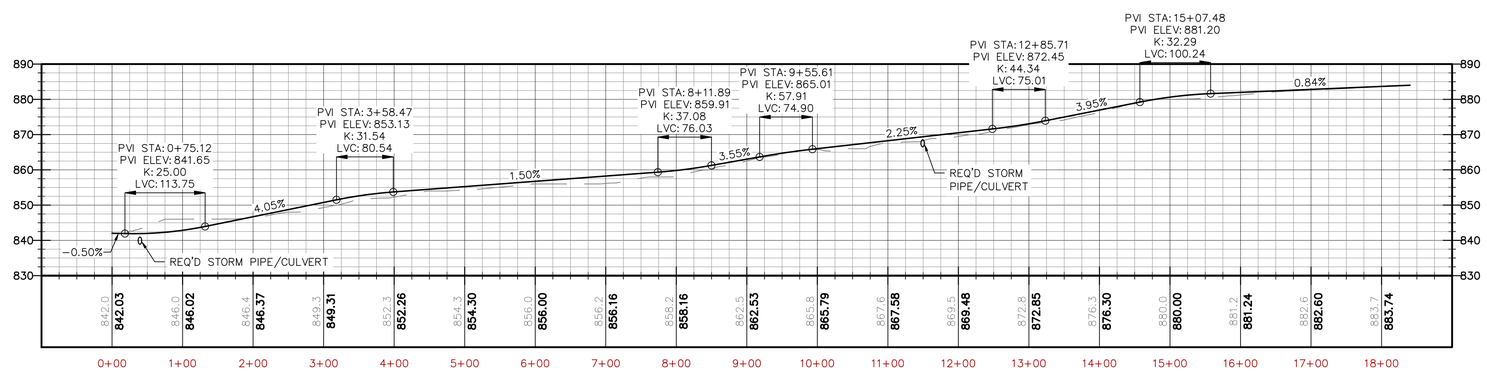

AR–119 STATION 0+00.00 TO 18+40.35 PROFILE

0 50 100
HORIZONTAL SCALE: 1" = 100'

0 10 20
VERTICAL SCALE: 1" = 20'

ACCESS ROAD 120
CUT REQ'D: 76 CY
FILL REQ'D: 70 CY
NET: 6 CY [CUT]
8" BASE COURSE STONE INCLUDED

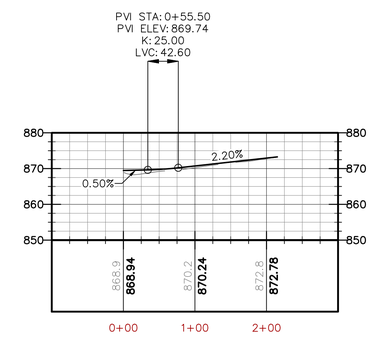

AR–120 STATION 0+00.00 TO 2+15.14 PROFILE

NO.	REVISIONS	DATE	BY	CHK	APR

NO.	REVISIONS	DATE	BY	CHK	APR
A	ISSUE FOR REVIEW	10/15/2018	MU	KW	JH
B	ISSUE FOR REVIEW	12/19/2018	MU	KW	JH
C	ISSUE FOR REVIEW	2/22/2019	MU	KW	JH
D	ISSUE FOR REVIEW	4/17/2019	MU	KW	JH
E	ISSUE FOR REVIEW	4/30/2019	MU	KW	JH

AVANGRID RENEWABLES

THIS DRAWING IS THE PROPERTY OF AVANGRID RENEWABLES AND IS LOANED UPON CONDITION THAT IT IS NOT TO BE COPIED OR REPRODUCED, IN WHOLE OR IN PART, OR USED FOR FURNISHING INFORMATION TO ANY PERSON WITHOUT THE WRITTEN CONSENT OF AVANGRID RENEWABLES, OR FOR ANY PURPOSE DETRIMENTAL TO THEIR INTEREST, AND IS TO BE RETURNED UPON REQUEST.

ENGINEERING RECORD		DATE
DRAWN:	M. UELMEN	4/30/19
DESIGNED:	M. UELMEN	4/30/19
CHECKED:	K. WOOD	4/30/19
APPROVED:	J. HICKS	4/30/19
CADFILE:	MHS–C–112–15	

MOHAWK SOLAR PROJECT
ACCESS ROADS AND GRADING
AR 119 & 120 PLAN AND PROFILE

SCALE: 1"=100'–0" | DWG.NO. MHS–C–112–15 | SHEET 1 OF 1 | REV E

LEGEND

SOLAR PANEL BUILDABLE AREA	PARCEL LINE
PROPOSED ACCESS ROAD	820 EXISTING MAJOR 2' CONTOUR
PROPOSED GRASSED SITE ACCESS CORRIDOR	816 EXISTING MINOR 2' CONTOUR
PROPOSED MAJOR CONTOUR	DRAWING NUMBER — DRAWING SHEET MATCH LINE
PROPOSED MINOR CONTOUR	DRAWING NUMBER — STORM PIPE/CULVERT
EXISTING FORESTED AREA	PROPOSED PERIMETER FENCE
DELINEATED WETLAND/STREAM LOCATION	PROPOSED TRANSFORMER LOCATIONS (SEE ELECTRICAL)
EXISTING ENVIRONMENTALLY SENSITIVE AREAS	

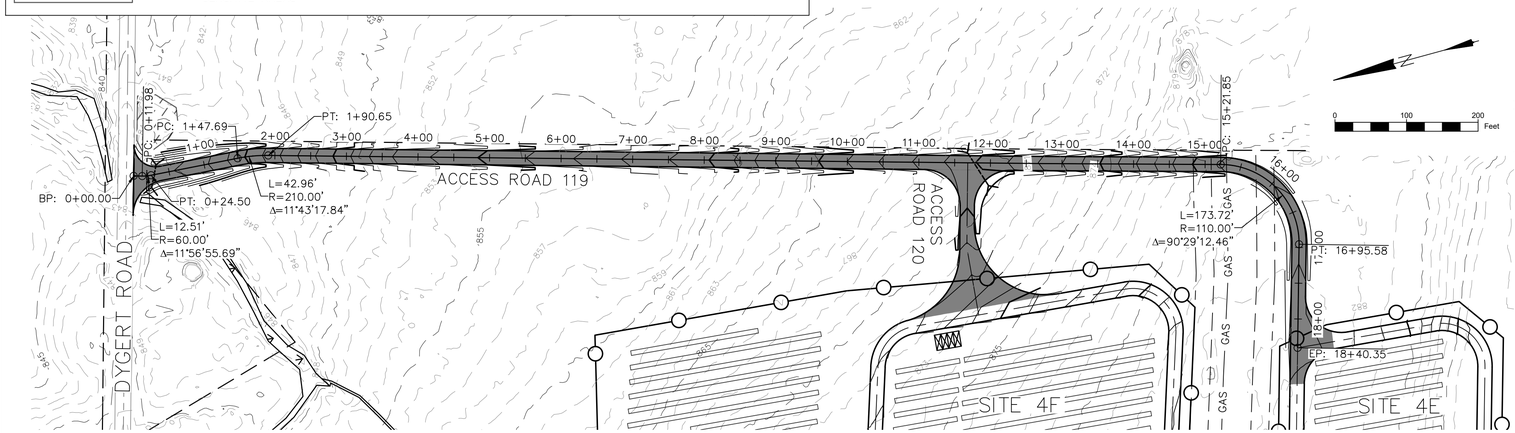

AR–119 STATION 0+00.00 TO 18+40.35 PLAN

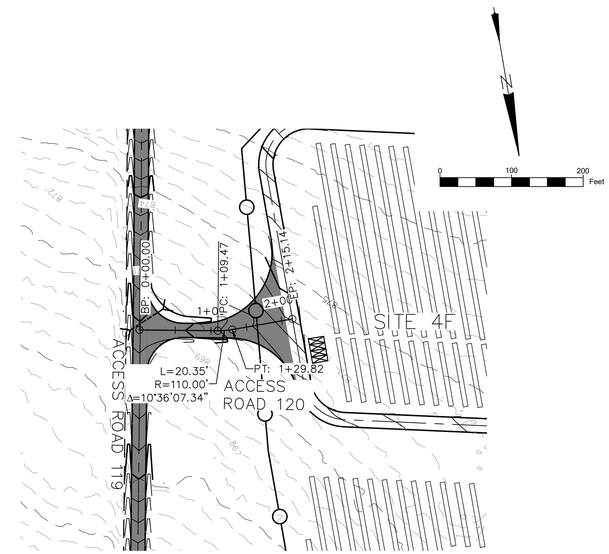

AR–120 STATION 0+00.00 TO 2+15.14 PLAN

ACCESS ROAD 119
CUT REQ'D: 1084 CY
FILL REQ'D: 1069 CY
NET: 15 CY [CUT]
8" BASE COURSE STONE INCLUDED

PROFILE LEGEND

— — — — — —	EXISTING GRADE
———	PROPOSED GRADE
679.1	EXISTING GRADE
679.06	PROPOSED GRADE

ACCESS ROAD 120
CUT REQ'D: 76 CY
FILL REQ'D: 70 CY
NET: 6 CY [CUT]
8" BASE COURSE STONE INCLUDED

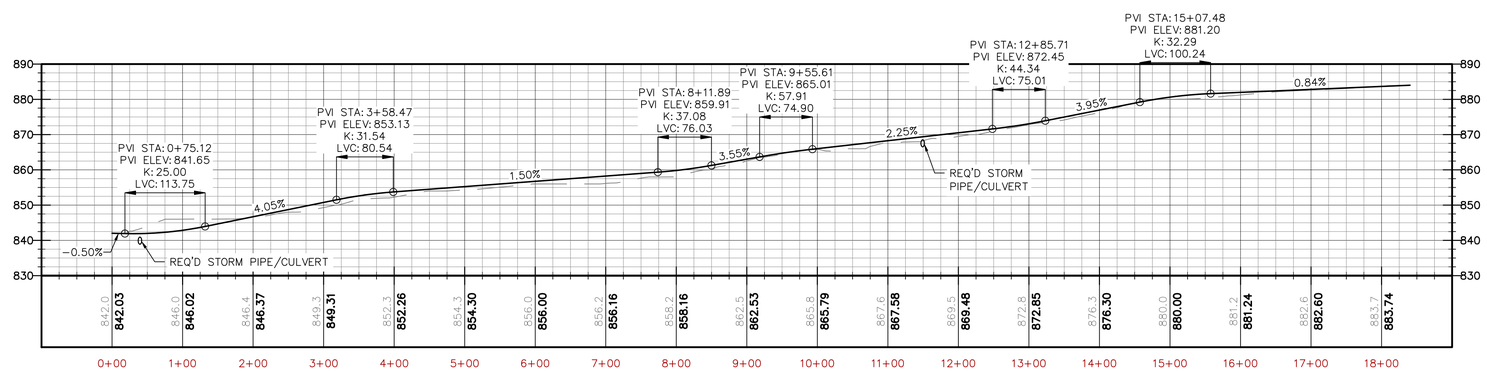

AR–119 STATION 0+00.00 TO 18+40.35 PROFILE

0 50 100
HORIZONTAL SCALE: 1" = 100'

0 10 20
VERTICAL SCALE: 1" = 20'

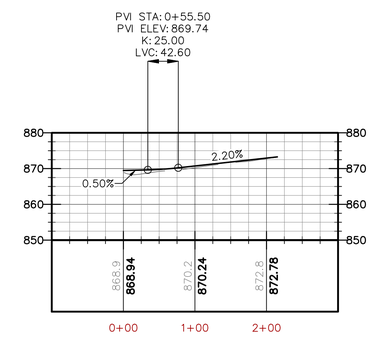

AR–120 STATION 0+00.00 TO 2+15.14 PROFILE

CONCEPTUAL - NOT FOR CONSTRUCTION

NO.	REVISIONS	DATE	BY	CHK	APR
A	ISSUE FOR REVIEW	10/15/2018	MU	KW	JH
B	ISSUE FOR REVIEW	12/19/2018	MU	KW	JH
C	ISSUE FOR REVIEW	2/22/2019	MU	KW	JH
D	ISSUE FOR REVIEW	4/17/2019	MU	KW	JH
E	ISSUE FOR REVIEW	4/30/2019	MU	KW	JH

AVANGRID RENEWABLES

THIS DRAWING IS THE PROPERTY OF AVANGRID RENEWABLES AND IS LOANED UPON CONDITION THAT IT IS NOT TO BE COPIED OR REPRODUCED, IN WHOLE OR IN PART, OR USED FOR FURNISHING INFORMATION TO ANY PERSON WITHOUT THE WRITTEN CONSENT OF AVANGRID RENEWABLES, OR FOR ANY PURPOSE DETRIMENTAL TO THEIR INTEREST, AND IS TO BE RETURNED UPON REQUEST.

ENGINEERING RECORD		DATE
DRAWN:	M. UELMEN	4/30/19
DESIGNED:	M. UELMEN	4/30/19
CHECKED:	K. WOOD	4/30/19
APPROVED:	J. HICKS	4/30/19

CADFILE: MHS–C–112–15

MOHAWK SOLAR PROJECT
ACCESS ROADS AND GRADING
AR 119 & 120 PLAN AND PROFILE

SCALE: 1"=100'–0" | DWG.NO. MHS–C–112–15 | SHEET 1 OF 1 | REV E

LEGEND

- SOLAR PANEL BUILDABLE AREA
- PROPOSED ACCESS ROAD
- PROPOSED GRASSED SITE ACCESS CORRIDOR
- PROPOSED MAJOR CONTOUR
- PROPOSED MINOR CONTOUR
- EXISTING FORESTED AREA
- DELINEATED WETLAND/STREAM LOCATION
- EXISTING ENVIRONMENTALLY SENSITIVE AREAS
- PARCEL LINE
- 820 — EXISTING MAJOR 2' CONTOUR
- 816 — EXISTING MINOR 2' CONTOUR
- DRAWING NUMBER — DRAWING SHEET MATCH LINE
- DRAWING NUMBER
- STORM PIPE/CULVERT
- PROPOSED PERIMETER FENCE
- PROPOSED TRANSFORMER LOCATIONS (SEE ELECTRICAL)

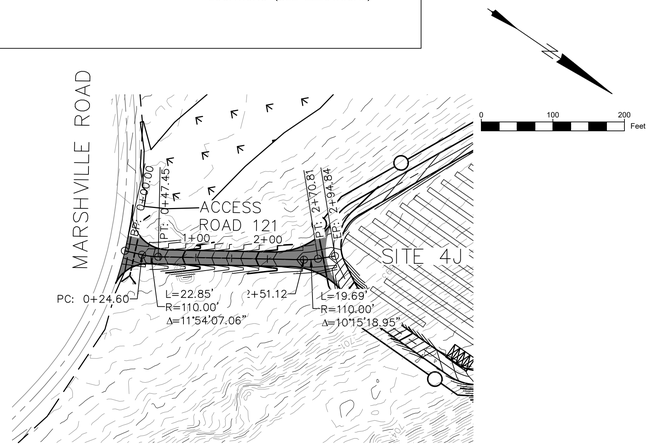

AR–121 STATION 0+00.00 TO 2+94.84 PLAN

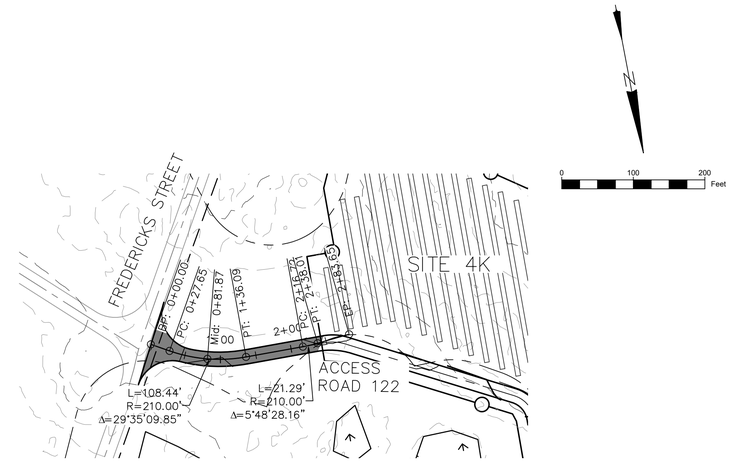

AR–122 STATION 0+00.00 TO 2+83.65 PLAN

ACCESS ROAD 121
CUT REQ'D: 160 CY
FILL REQ'D: 164 CY
NET: 4 CY [FILL]
8" BASE COURSE STONE INCLUDED

PROFILE LEGEND

- EXISTING GRADE
- PROPOSED GRADE
- 679.1 EXISTING GRADE
- 679.06 PROPOSED GRADE

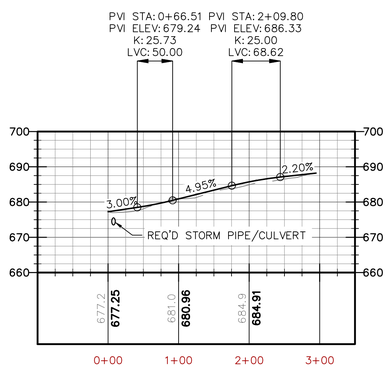

0 50 100
HORIZONTAL SCALE: 1" = 100'

0 10 20
VERTICAL SCALE: 1" = 20'

AR–121 STATION 0+00.00 TO 2+94.84 PROFILE

ACCESS ROAD 122
CUT REQ'D: 876 CY
FILL REQ'D: 854 CY
NET: 22 CY [CUT]
8" BASE COURSE STONE INCLUDED

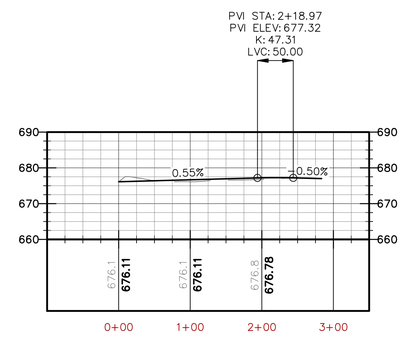

0 50 100
HORIZONTAL SCALE: 1" = 100'

0 10 20
VERTICAL SCALE: 1" = 20'

AR–122 STATION 0+00.00 TO 2+83.65 PROFILE

CONCEPTUAL - NOT FOR CONSTRUCTION

NO.	REVISIONS	DATE	BY	CHK	APR
A	ISSUE FOR REVIEW	10/15/2018	MU	KW	JH
B	ISSUE FOR REVIEW	12/19/2018	MU	KW	JH
C	ISSUE FOR REVIEW	2/22/2019	MU	KW	JH
D	ISSUE FOR REVIEW	4/17/2019	MU	KW	JH

AVANGRID RENEWABLES

THIS DRAWING IS THE PROPERTY OF AVANGRID RENEWABLES AND IS LOANED UPON CONDITION THAT IT IS NOT TO BE COPIED OR REPRODUCED, IN WHOLE OR IN PART, OR USED FOR FURNISHING INFORMATION TO ANY PERSON WITHOUT THE WRITTEN CONSENT OF AVANGRID RENEWABLES, OR FOR ANY PURPOSE DETRIMENTAL TO THEIR INTEREST, AND IS TO BE RETURNED UPON REQUEST.

ENGINEERING RECORD		DATE
DRAWN:	M. UELMEN	4/17/19
DESIGNED:	M. UELMEN	4/17/19
CHECKED:	K. WOOD	4/17/19
APPROVED:	J. HICKS	4/17/19
CADFILE:	MHS–C–112–16	

MOHAWK SOLAR PROJECT
ACCESS ROADS AND GRADING
AR 121 & 122 PLAN AND PROFILE

SCALE: 1"=100'–0" | DWG.NO. MHS–C–112–16 | SHEET 1 OF 1 | REV D

LEGEND

- SOLAR PANEL BUILDABLE AREA
- PROPOSED ACCESS ROAD
- PROPOSED GRASSED SITE ACCESS CORRIDOR
- PROPOSED MAJOR CONTOUR
- PROPOSED MINOR CONTOUR
- EXISTING FORESTED AREA
- DELINEATED WETLAND/STREAM LOCATION
- EXISTING ENVIRONMENTALLY SENSITIVE AREAS
- PARCEL LINE
- 820 — EXISTING MAJOR 2' CONTOUR
- 816 — EXISTING MINOR 2' CONTOUR
- DRAWING NUMBER — DRAWING SHEET MATCH LINE
- DRAWING NUMBER
- STORM PIPE/CULVERT
- PROPOSED PERIMETER FENCE
- PROPOSED TRANSFORMER LOCATIONS (SEE ELECTRICAL)

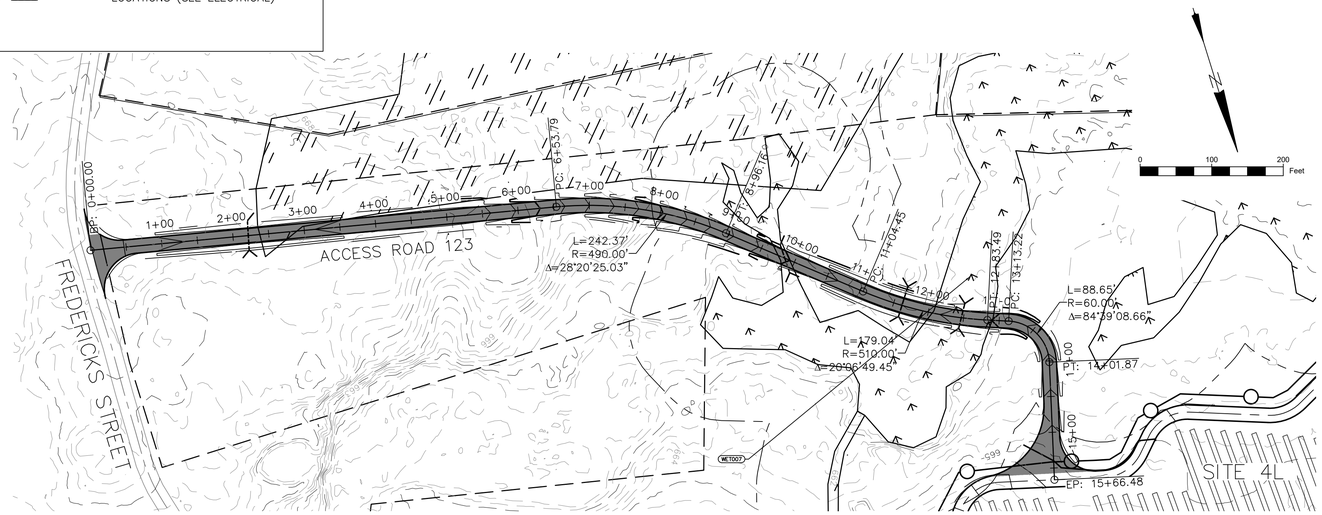

AR–123 STATION 0+00.00 TO 15+66.48 PLAN

ACCESS ROAD 122
CUT REQ'D: 44 CY
FILL REQ'D: 42 CY
NET: 2 CY [CUT]
8" BASE COURSE STONE INCLUDED

PROFILE LEGEND

- EXISTING GRADE
- PROPOSED GRADE
- 679.1 EXISTING GRADE
- 679.06 PROPOSED GRADE

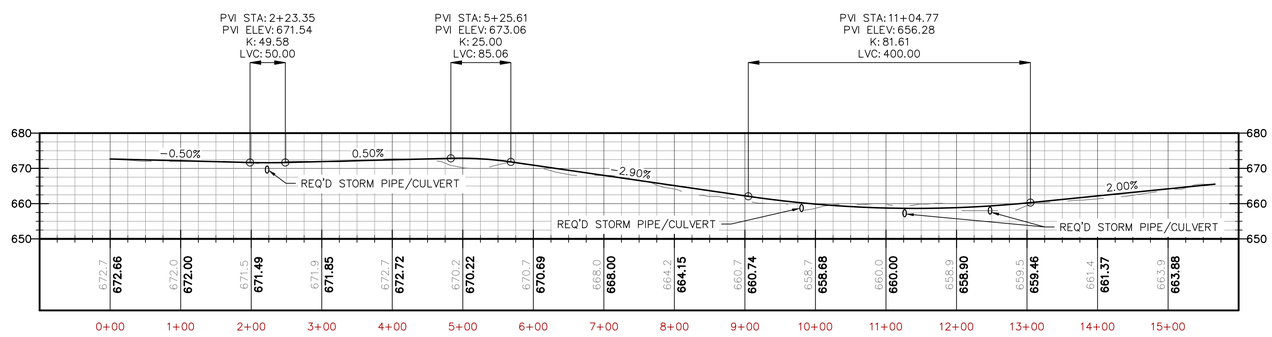

0 50 100
HORIZONTAL SCALE: 1" = 100'

0 10 20
VERTICAL SCALE: 1" = 20'

AR–123 STATION 0+00.00 TO 15+66.48 PROFILE

CONCEPTUAL - NOT FOR CONSTRUCTION

NO.	REVISIONS	DATE	BY	CHK	APR
A	ISSUE FOR REVIEW	10/15/2018	MU	KW	JH
B	ISSUE FOR REVIEW	12/19/2018	MU	KW	JH
C	ISSUE FOR REVIEW	2/22/2019	MU	KW	JH
D	ISSUE FOR REVIEW	4/17/2019	MU	KW	JH

AVANGRID RENEWABLES

THIS DRAWING IS THE PROPERTY OF AVANGRID RENEWABLES AND IS LOANED UPON CONDITION THAT IT IS NOT TO BE COPIED OR REPRODUCED, IN WHOLE OR IN PART, OR USED FOR FURNISHING INFORMATION TO ANY PERSON WITHOUT THE WRITTEN CONSENT OF AVANGRID RENEWABLES, OR FOR ANY PURPOSE DETRIMENTAL TO THEIR INTEREST, AND IS TO BE RETURNED UPON REQUEST.

ENGINEERING RECORD		DATE
DRAWN:	M. UELMEN	4/17/19
DESIGNED:	M. UELMEN	4/17/19
CHECKED:	K. WOOD	4/17/19
APPROVED:	J. HICKS	4/17/19
CADFILE:	MHS–C–112–17	

MOHAWK SOLAR PROJECT
ACCESS ROADS AND GRADING
AR 123 PLAN AND PROFILE

SCALE: 1"=100'–0" | DWG.NO. MHS–C–112–17 | SHEET 1 OF 1 | REV D