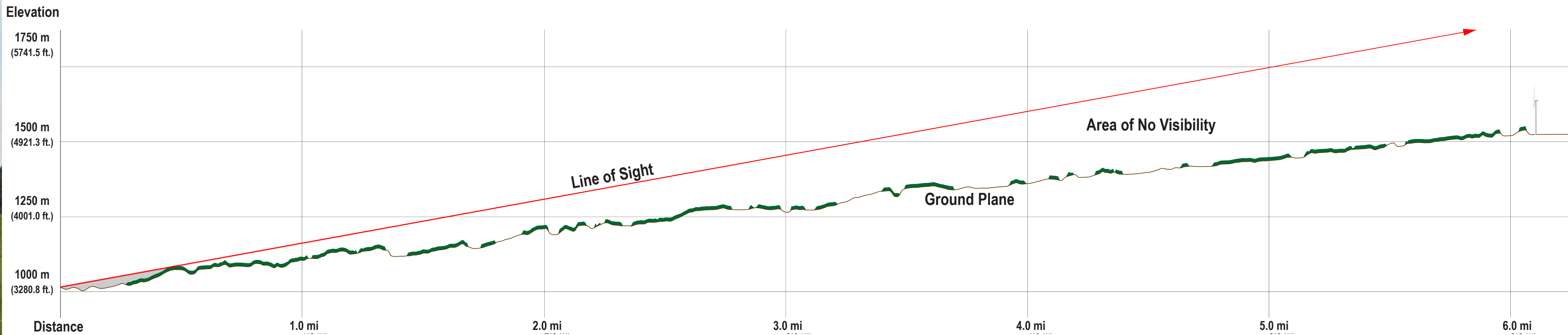
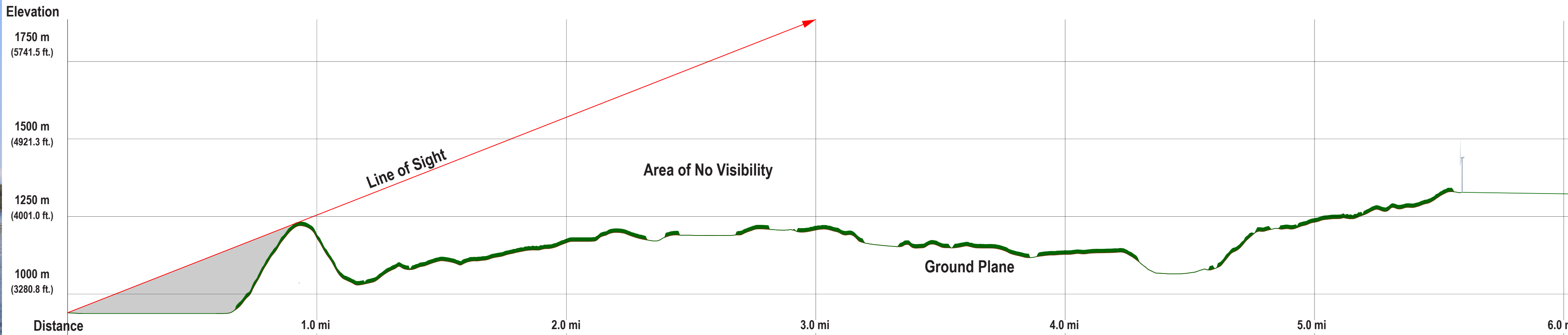




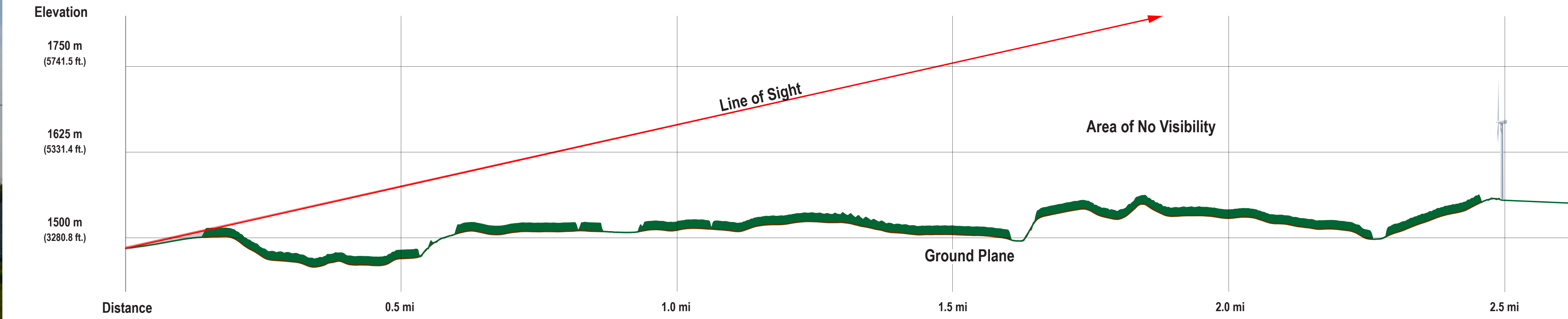
Viewpoint 18 - Start of Section A - A' From Route 92 (Distance to Turbine - 6.1 miles)



Viewpoint 26 - Start of Section B - B' From Salmon River Reservoir Surface, off of Hall Island Shoreline (Distance to Turbine - 5.6 miles)



Viewpoint 34 - Start of Section C - C' From the Intersection of Upper Redfield Road and Potter Road (Distance to Turbine - 2.5 miles)



Mad River Wind Farm

Town of Worth, Jefferson County and
Town of Redfield, Oswego County, New York

Preliminary Line of Sight Analysis

Wind Farm Technical Data	
Turbine Type.....	Gamesa G132
Maximum Blade Tip Height from Ground	591 Feet (180 Meters)
Turbine Hub Height	374 Feet (114 Meters)
Turbine Rotor Diameter.	433 Feet (132 Meters)
Number of Turbines	88 Total

Viewpoint Location and View Direction

Section A - A' From Route 92

Section B - B' From Salmon River Reservoir Surface, Off of Hall Island

Section C - C' From the Intersection of Upper Redfield and Potter Roads

Prepared For:

Prepared By: